CITY OF CARSON

STREET MAP & ADDRESS BOOK

www.carsonproperty.info

FEBRUARY 2019

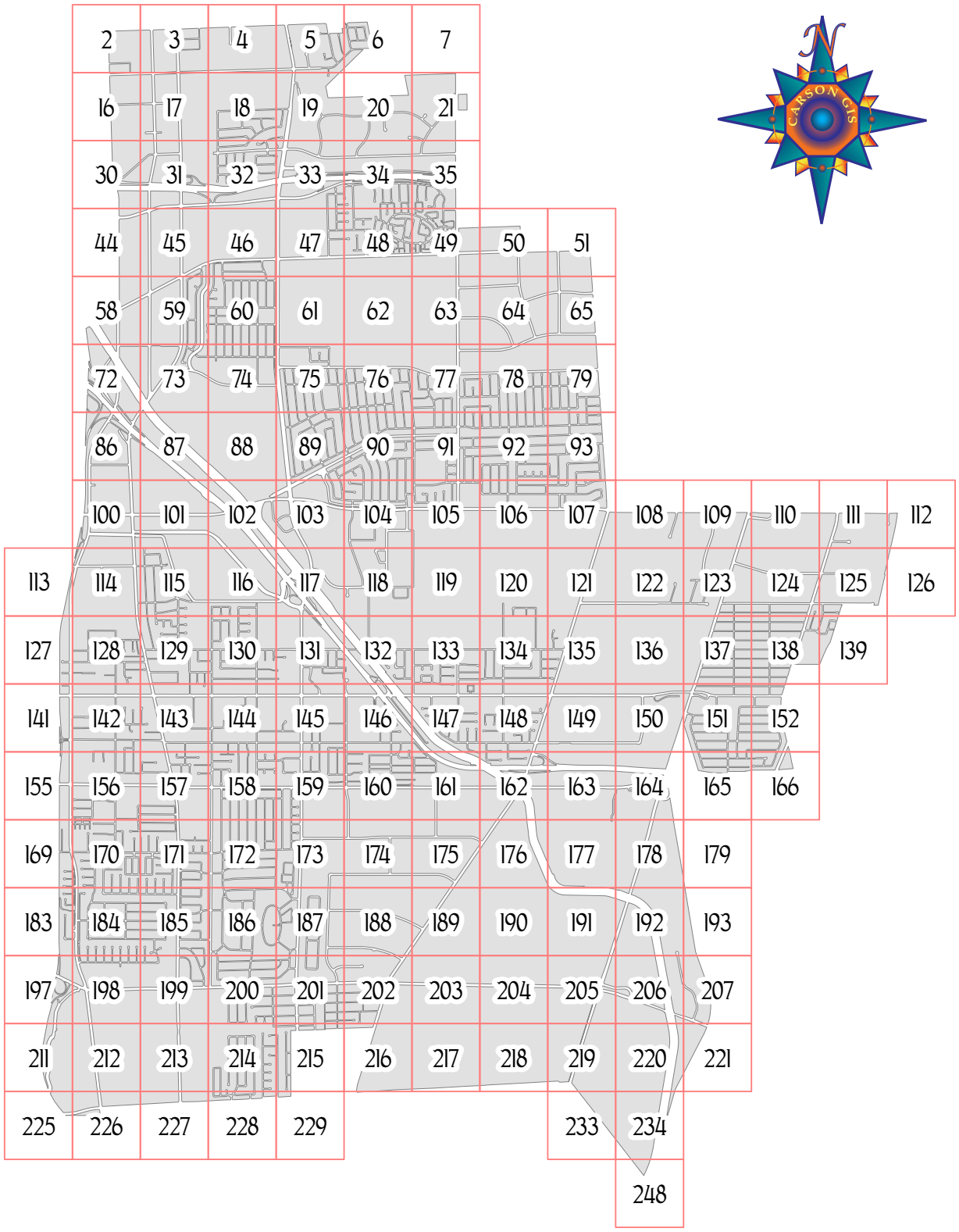

CITY OF CARSON
ADDRESS BOOK MAP INDEX



ADDRESS BOOK

MAP NO.

2

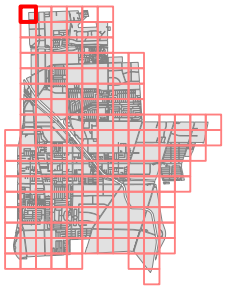

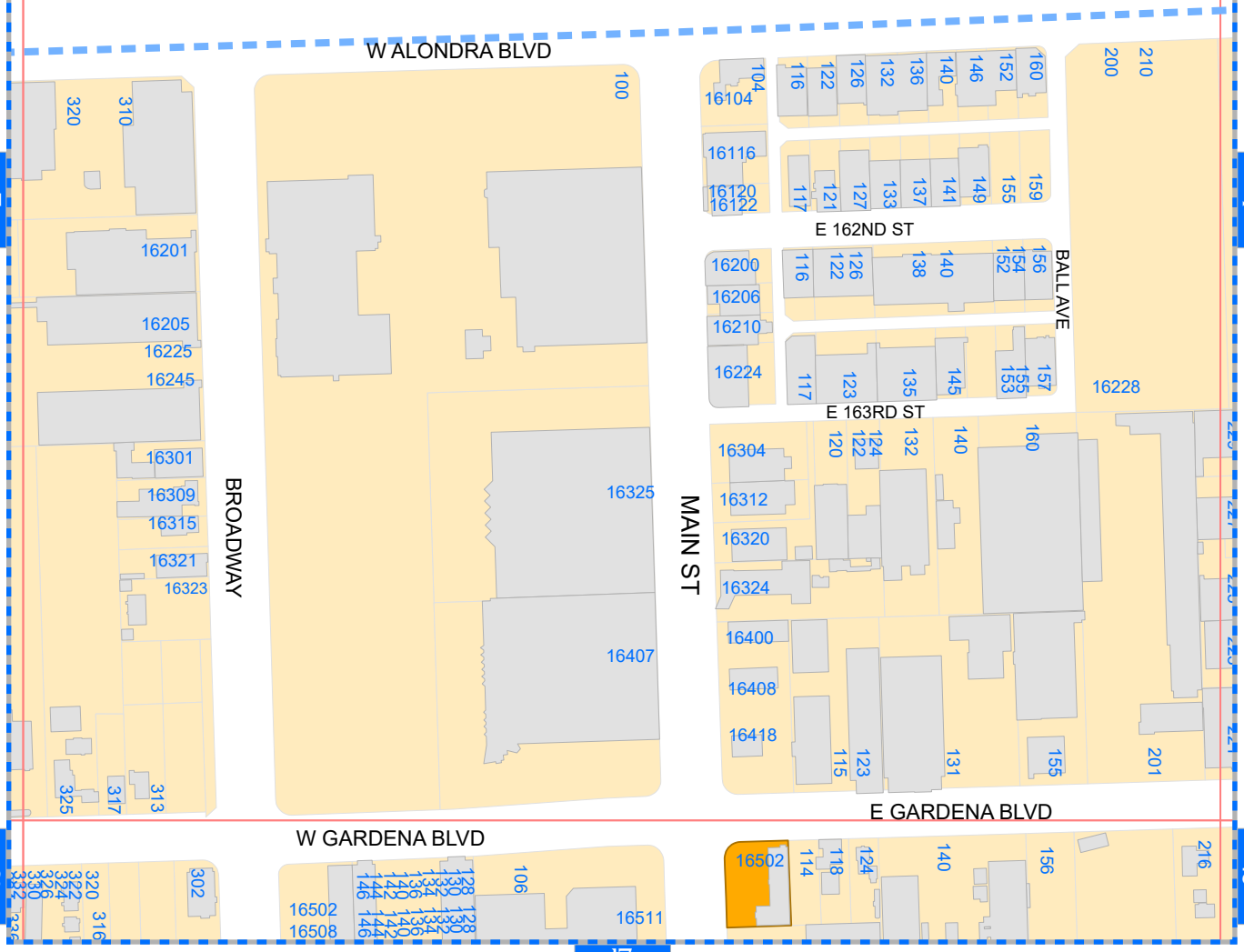

ADDRESS BOOK

MAP NO.

3

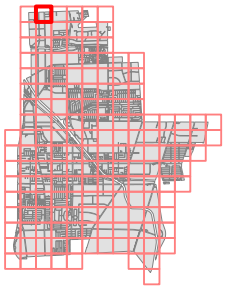

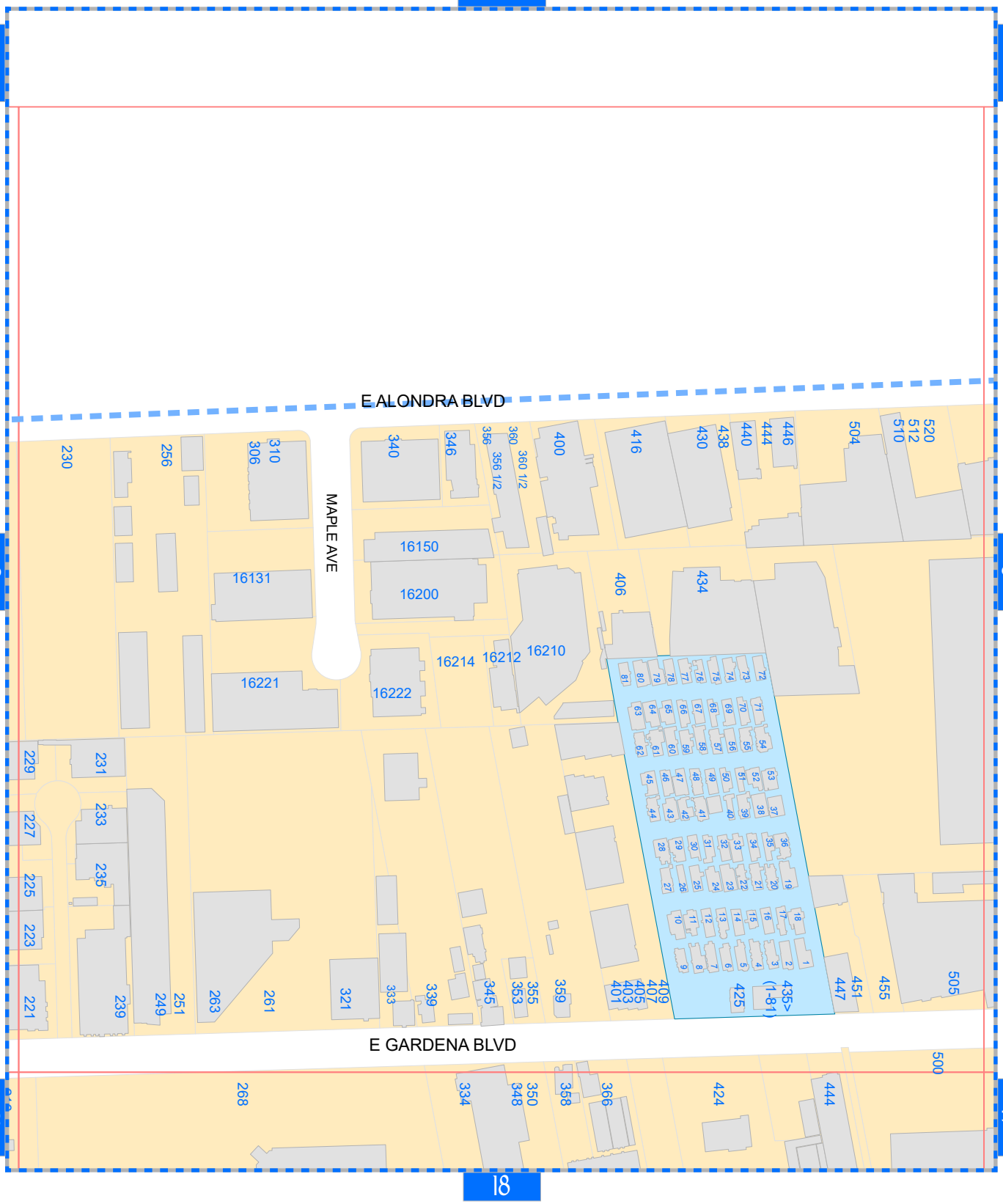

ADDRESS BOOK

MAP NO.

4

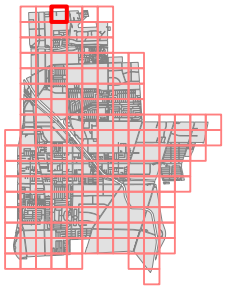

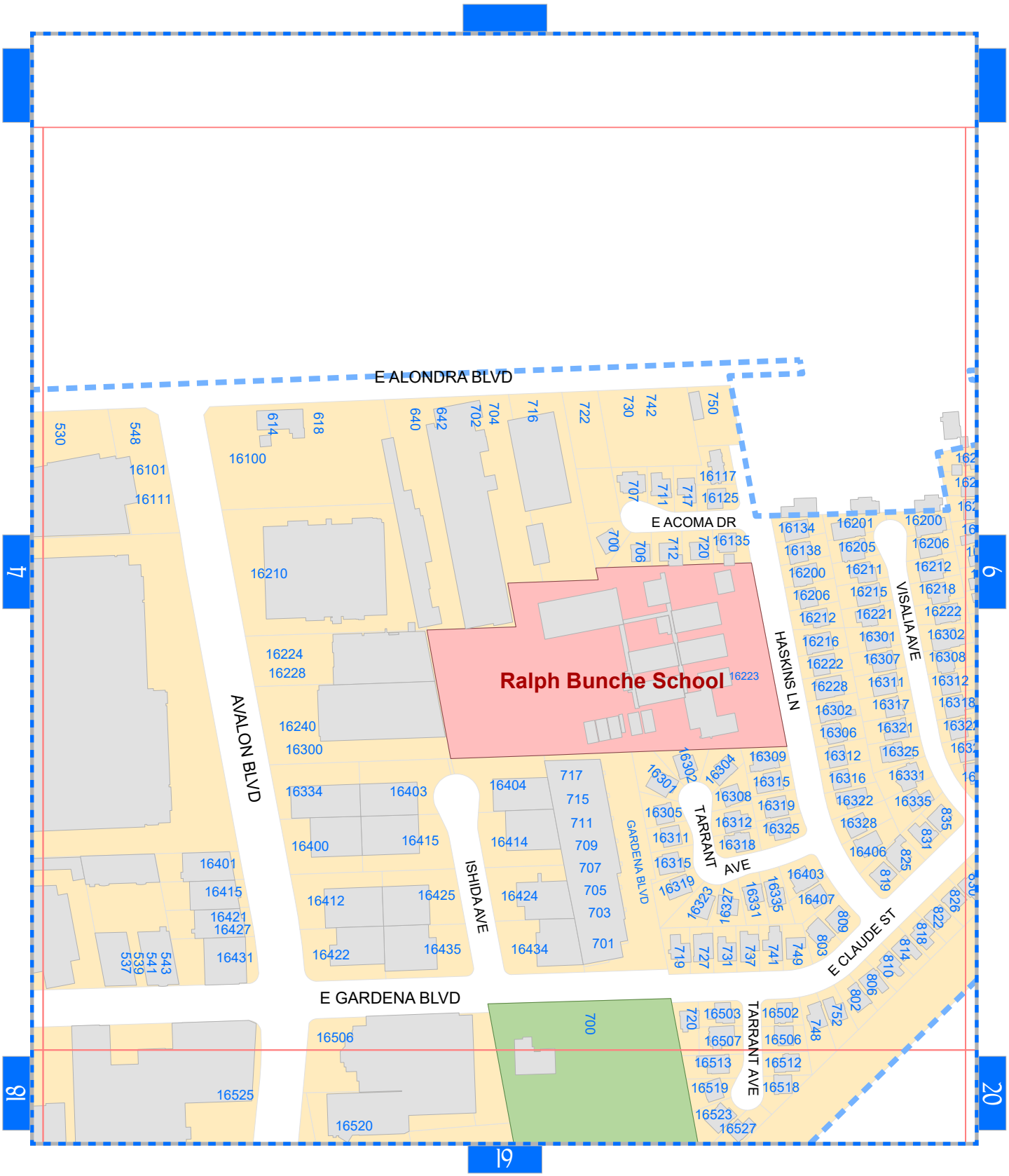

ADDRESS BOOK

MAP NO.

5

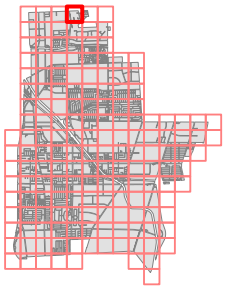

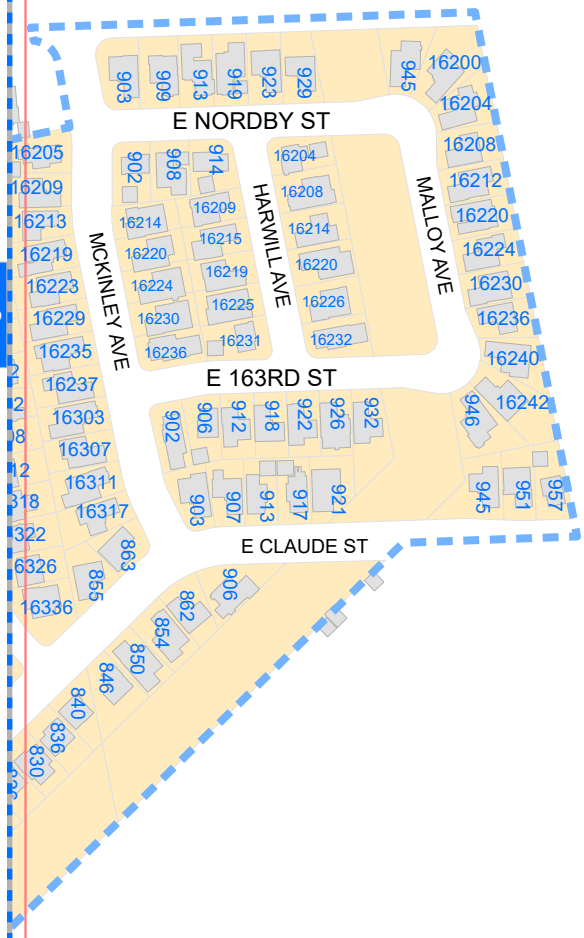

ADDRESS BOOK

MAP NO.

6

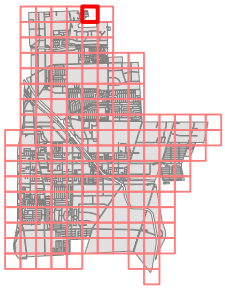

9

8

20

22

21

ADDRESS BOOK

MAP NO.

7

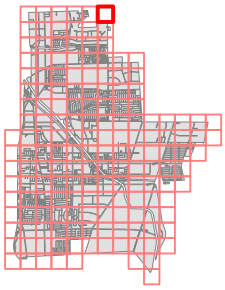

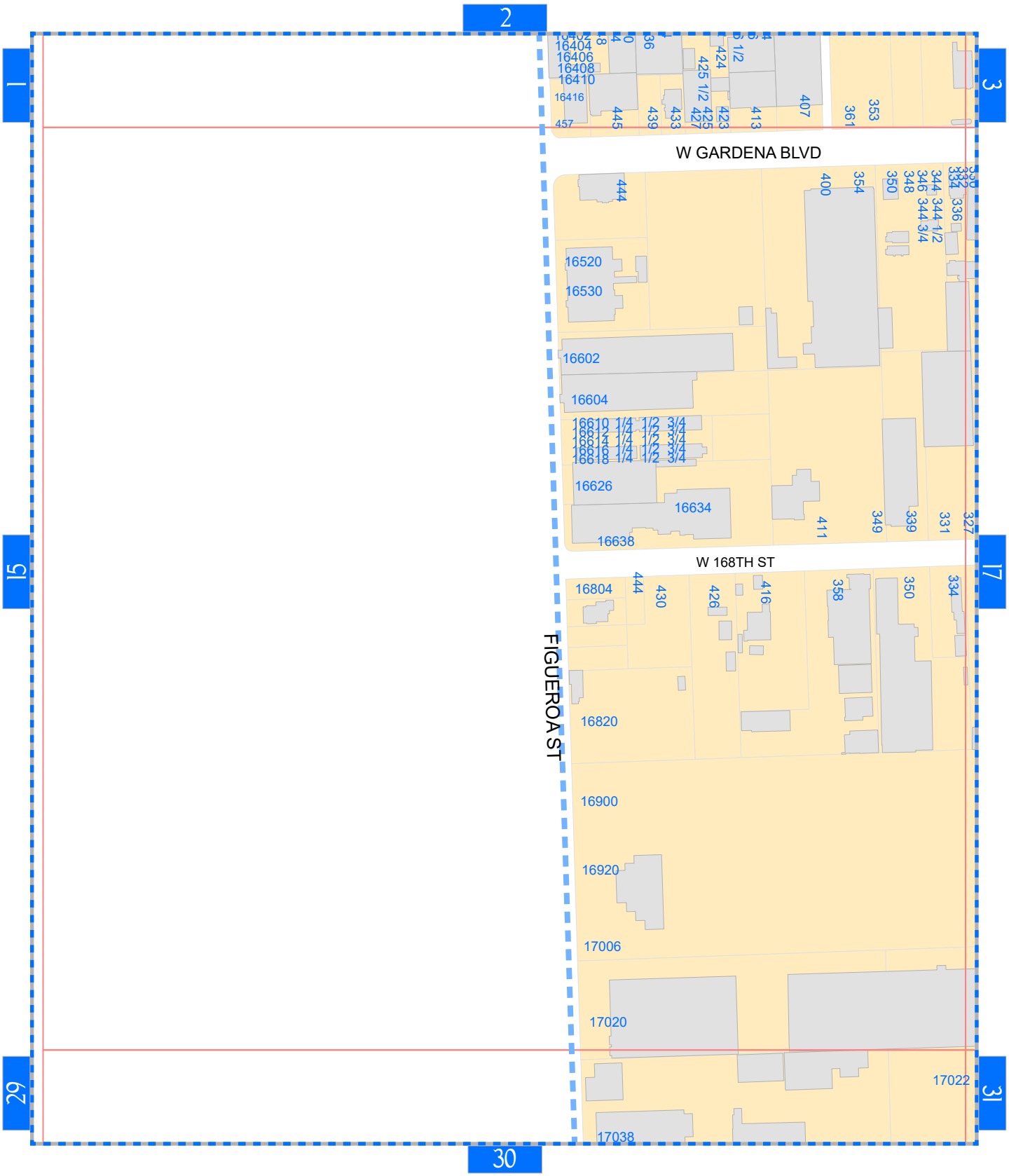

ADDRESS BOOK

MAP NO.

16

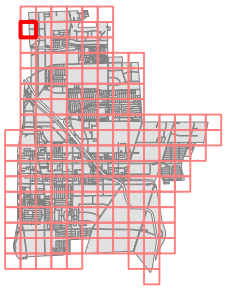

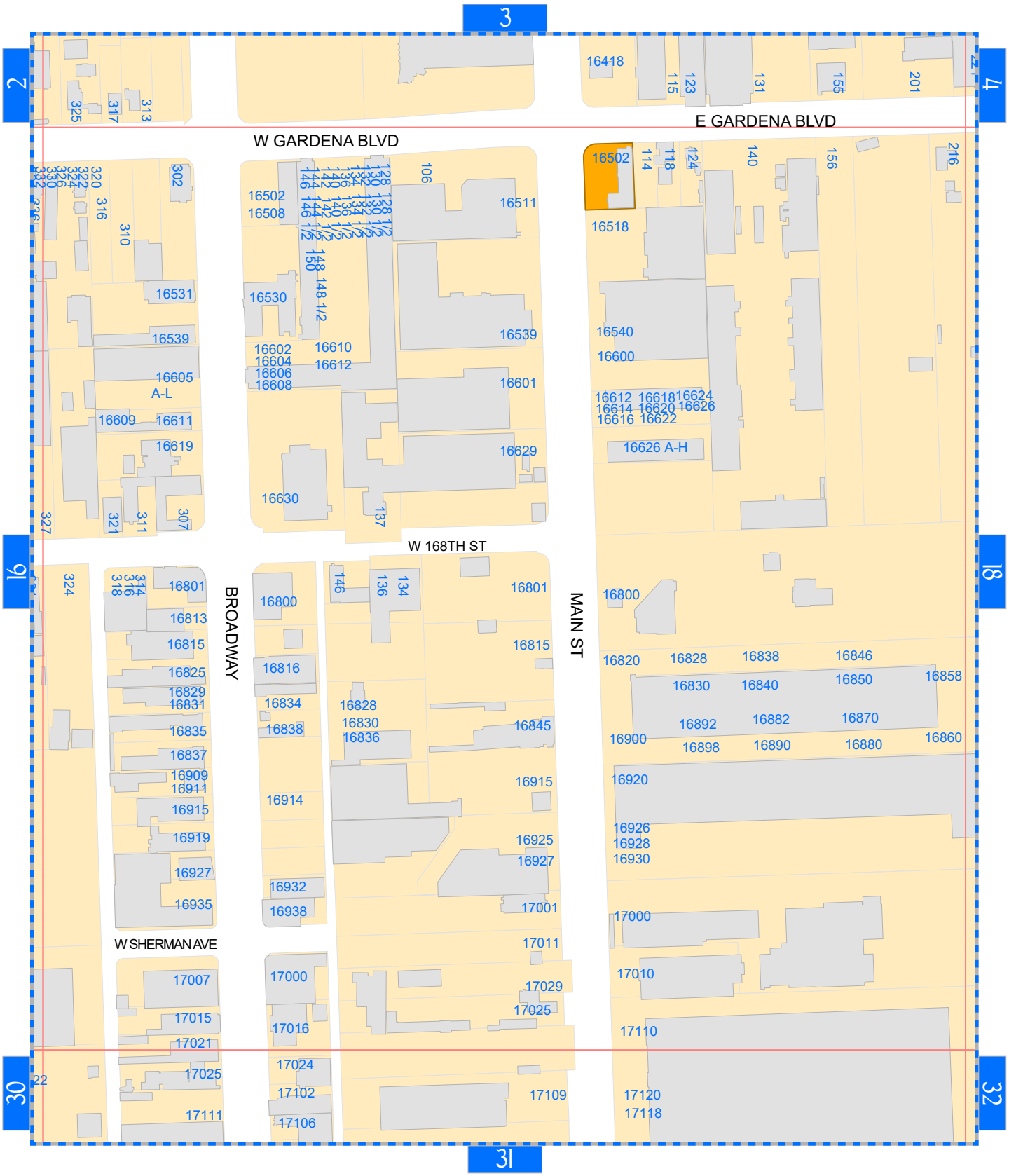

ADDRESS BOOK

MAP NO.

17

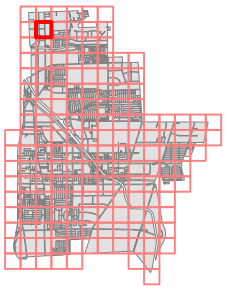

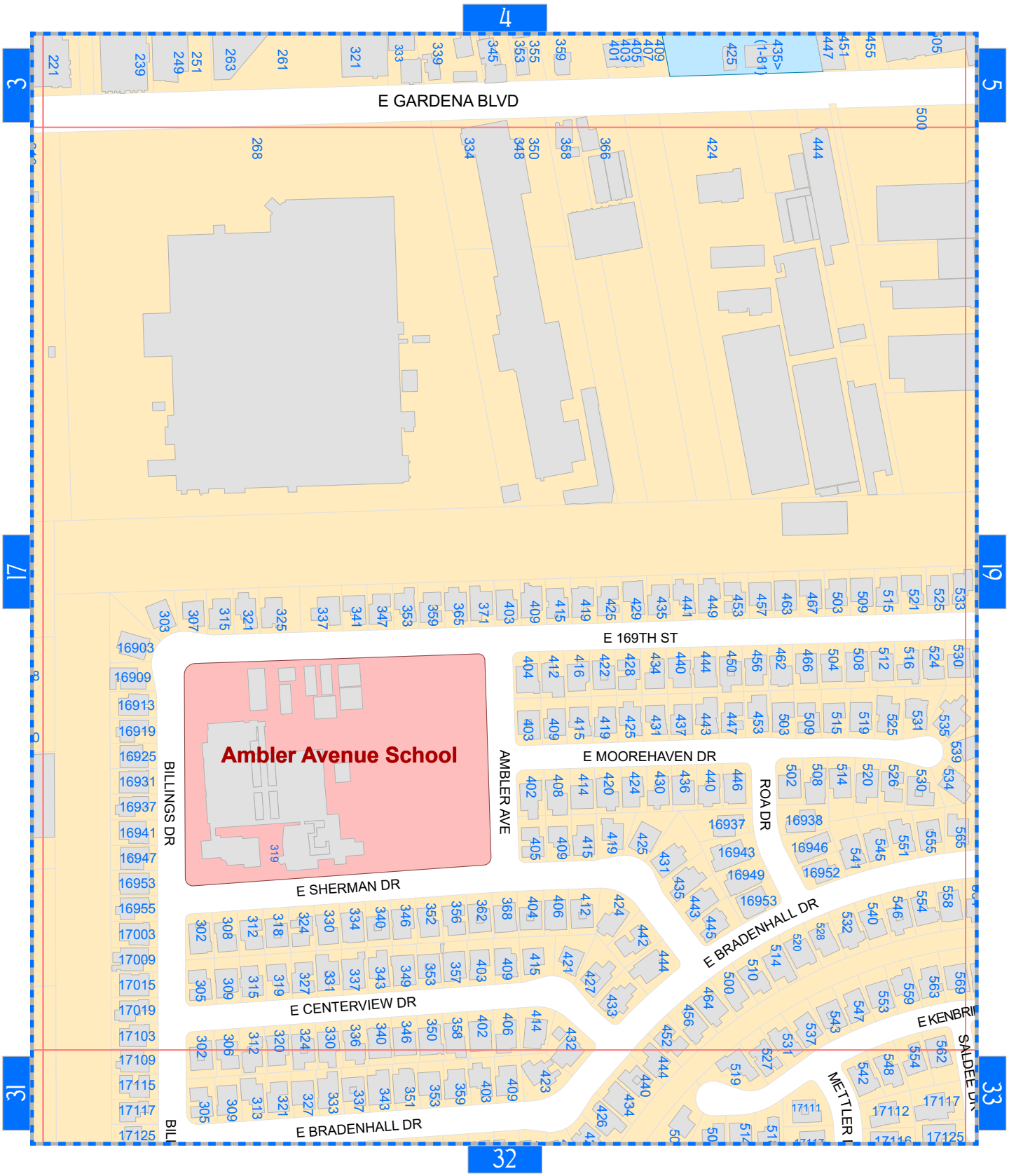

ADDRESS BOOK

MAP NO.

18

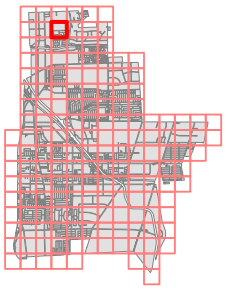

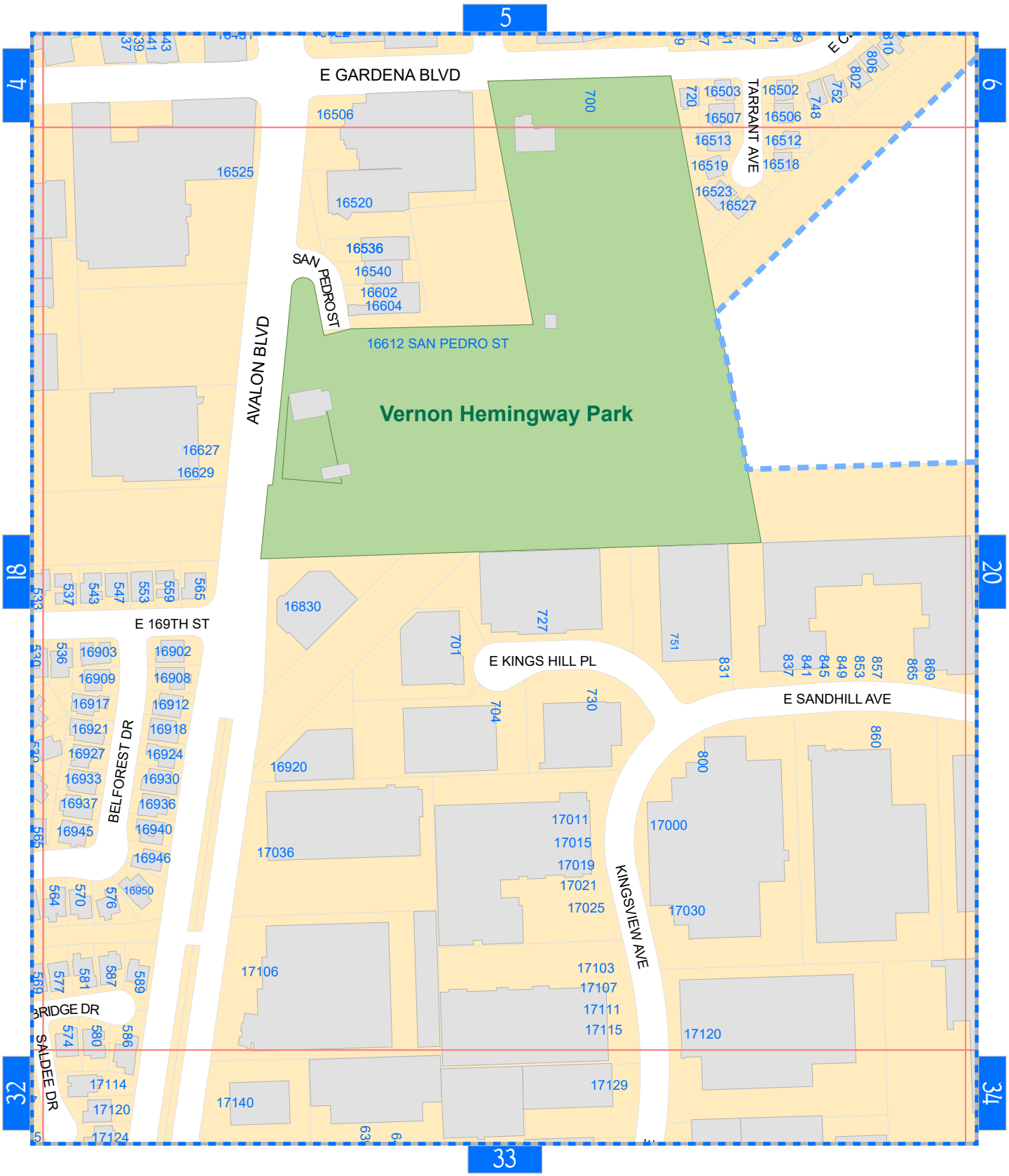

ADDRESS BOOK

MAP NO. 19

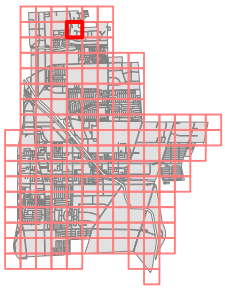

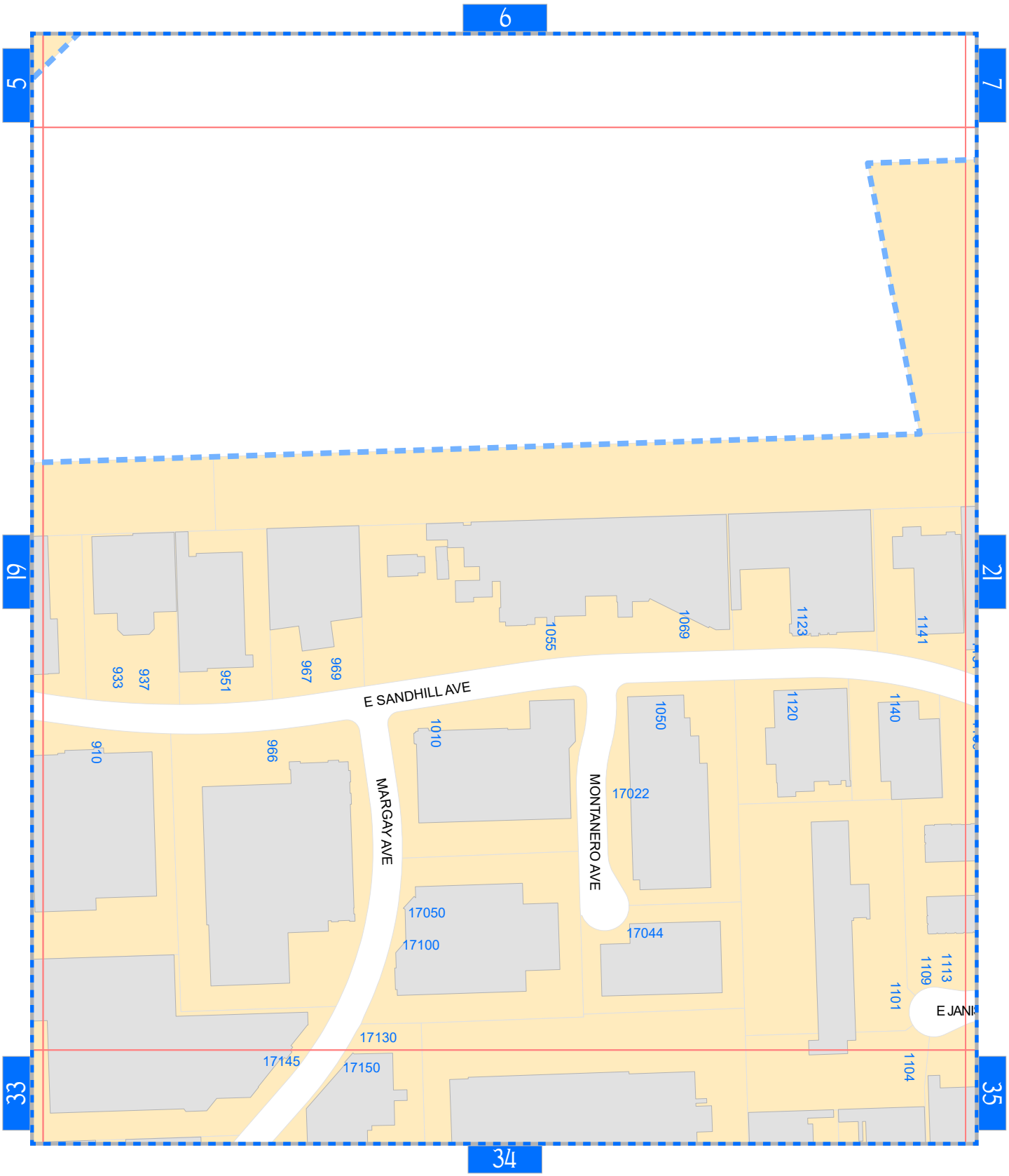

ADDRESS BOOK

MAP NO.

20

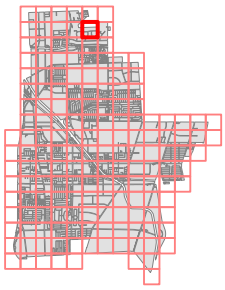

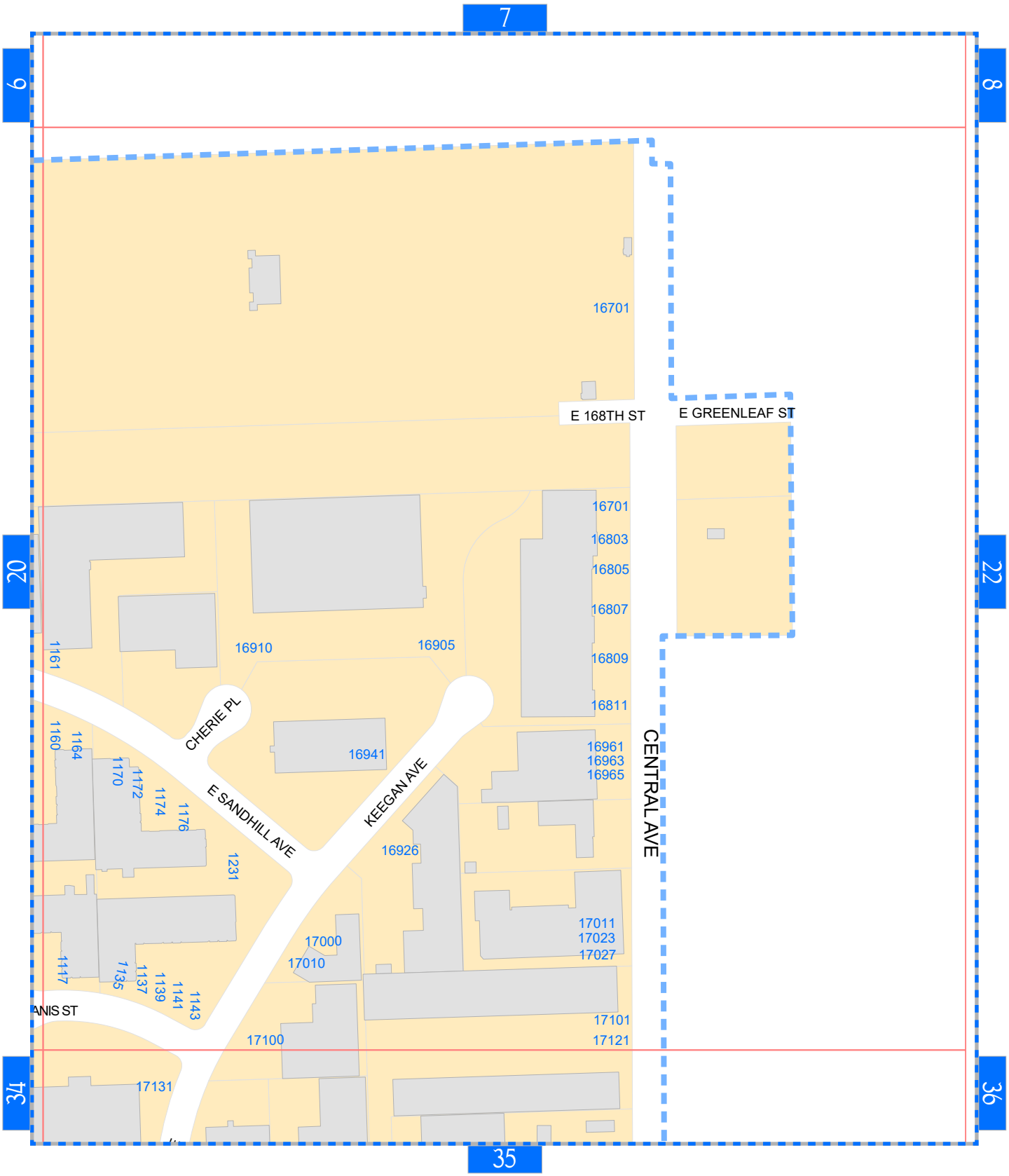

ADDRESS BOOK

MAP NO.

21

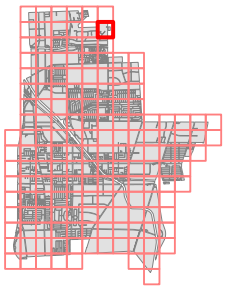

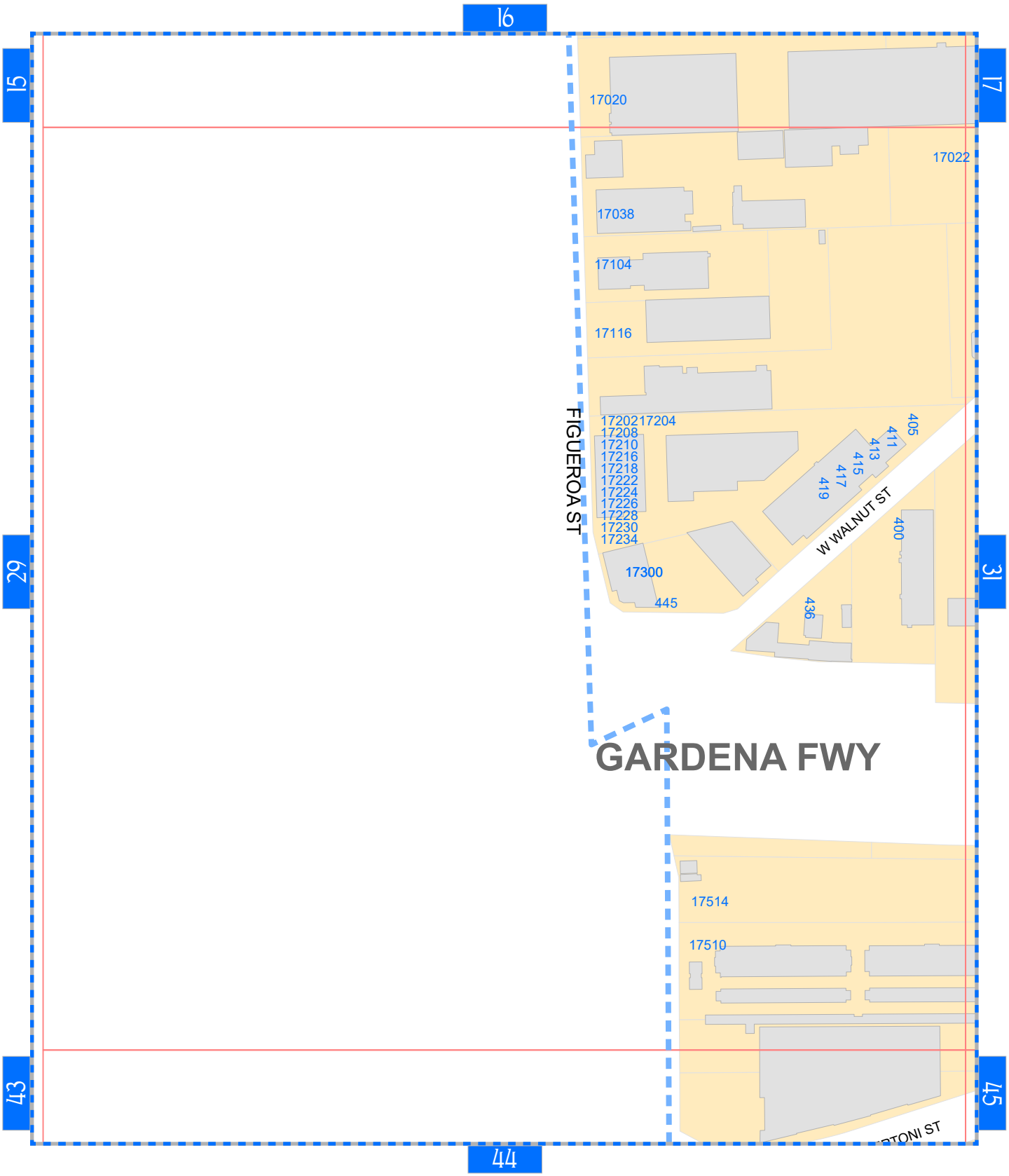

ADDRESS BOOK

MAP NO.

30

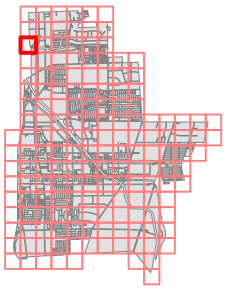

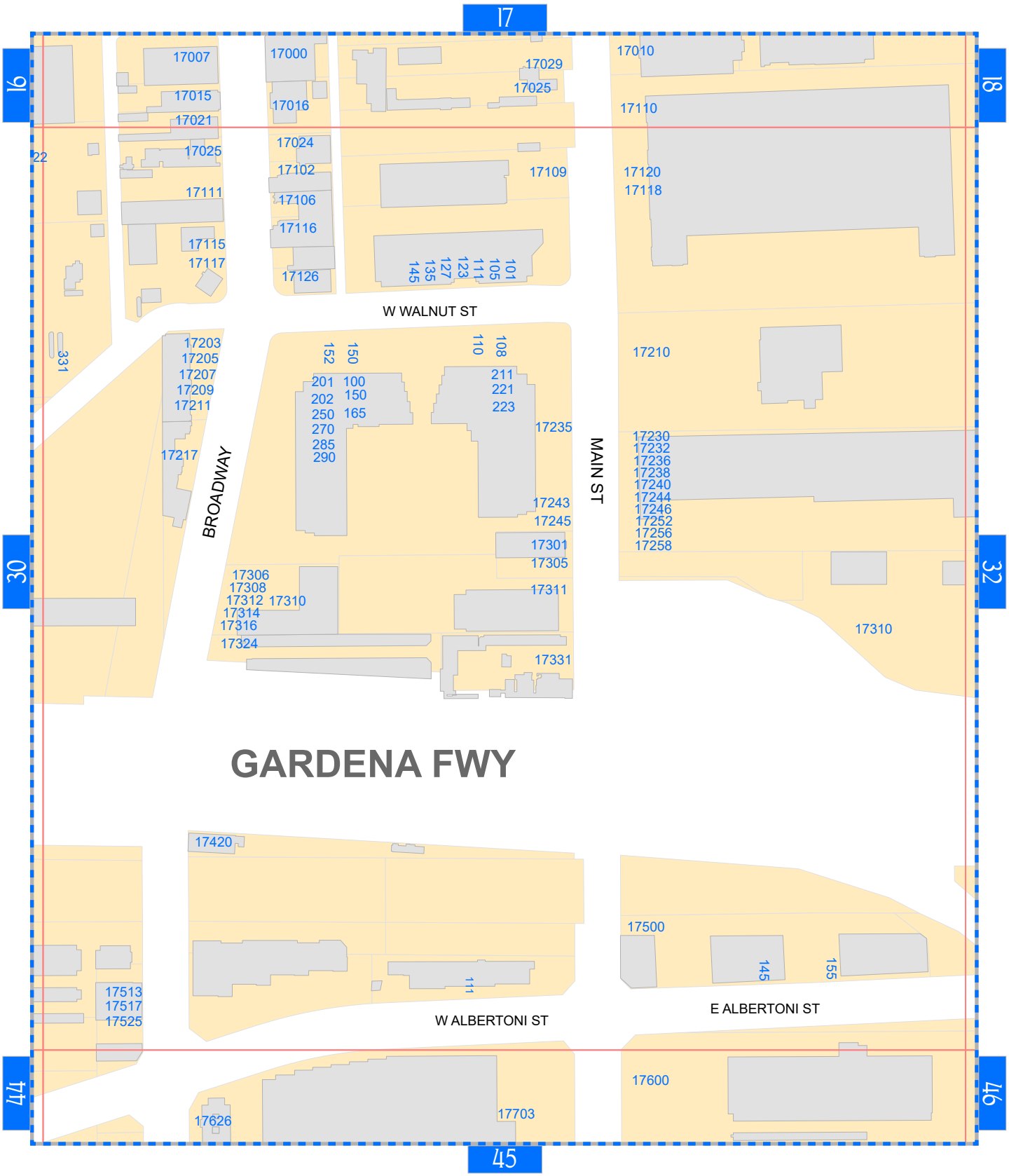

ADDRESS BOOK

MAP NO. 31

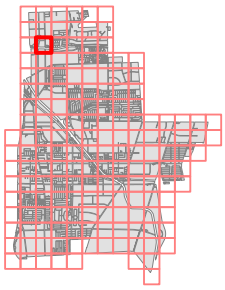

ADDRESS BOOK

MAP NO. 32

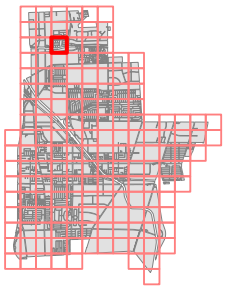

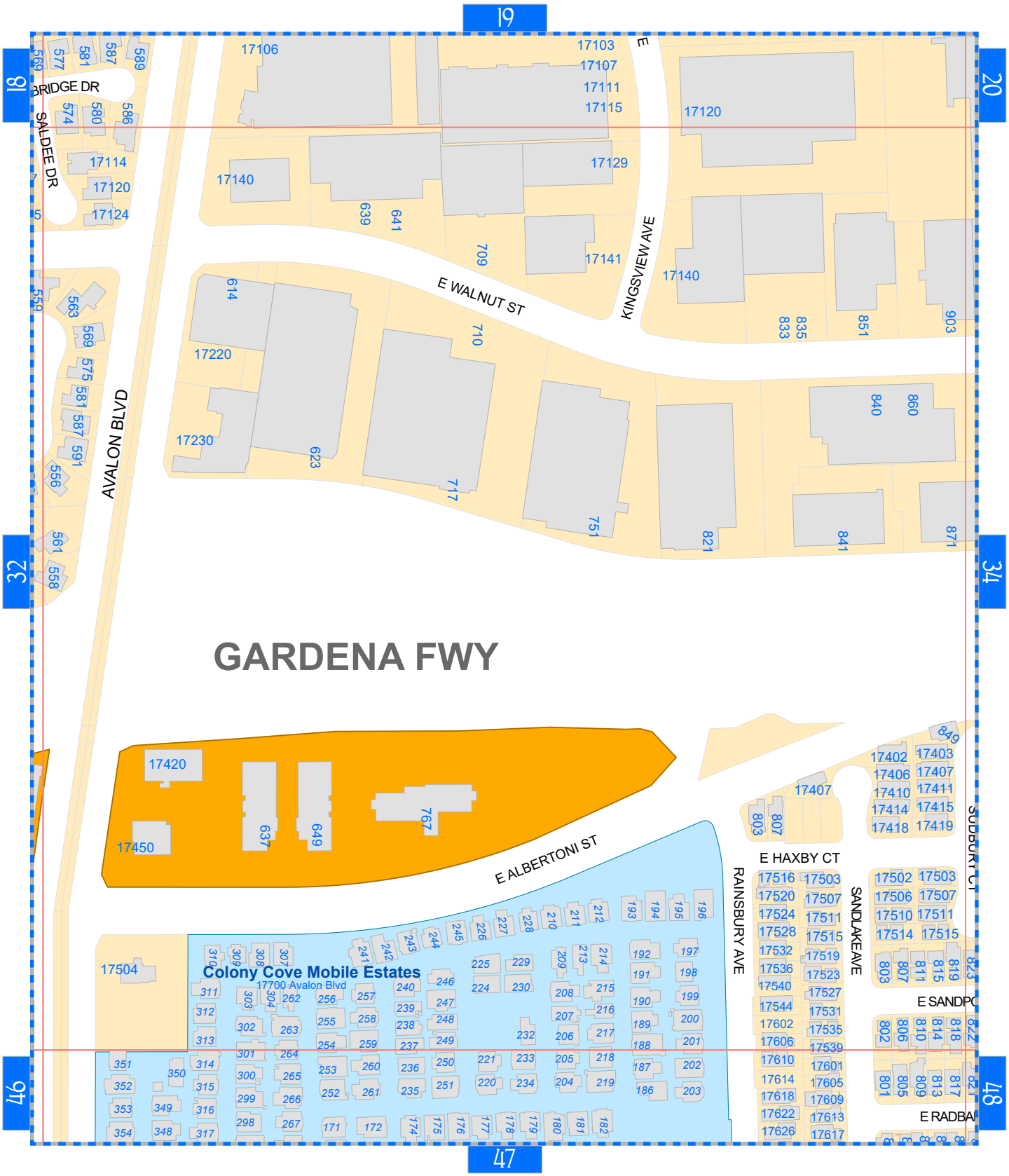

ADDRESS BOOK

MAP NO.

33

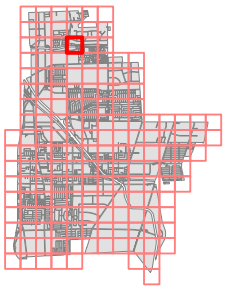

ADDRESS BOOK

MAP NO. 34

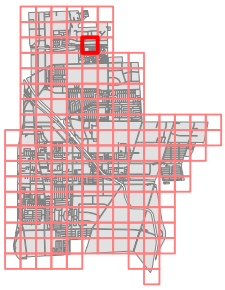

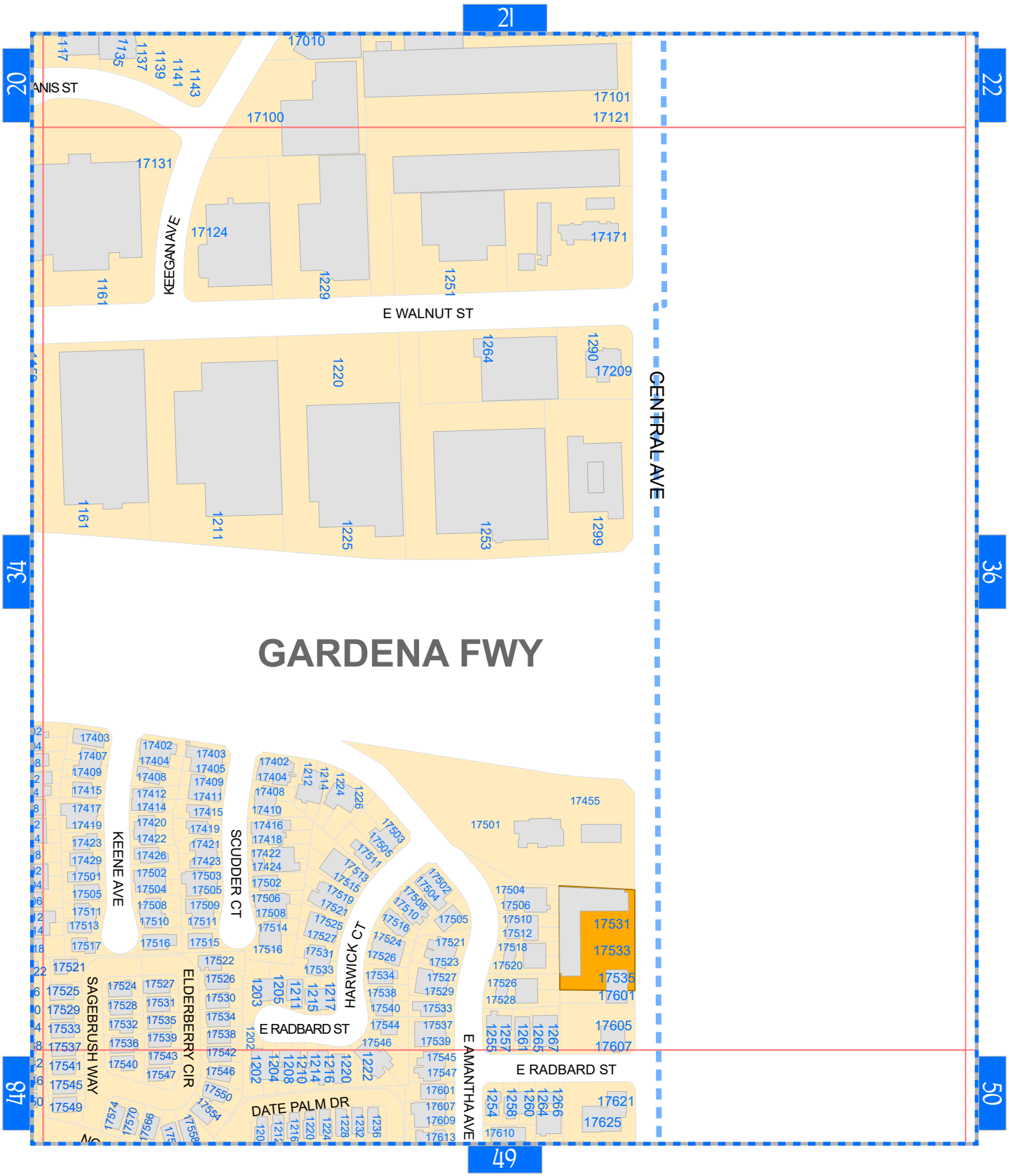

ADDRESS BOOK

MAP NO.

35

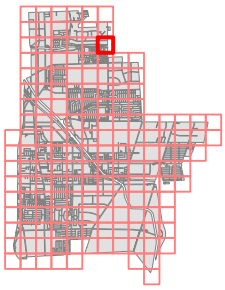

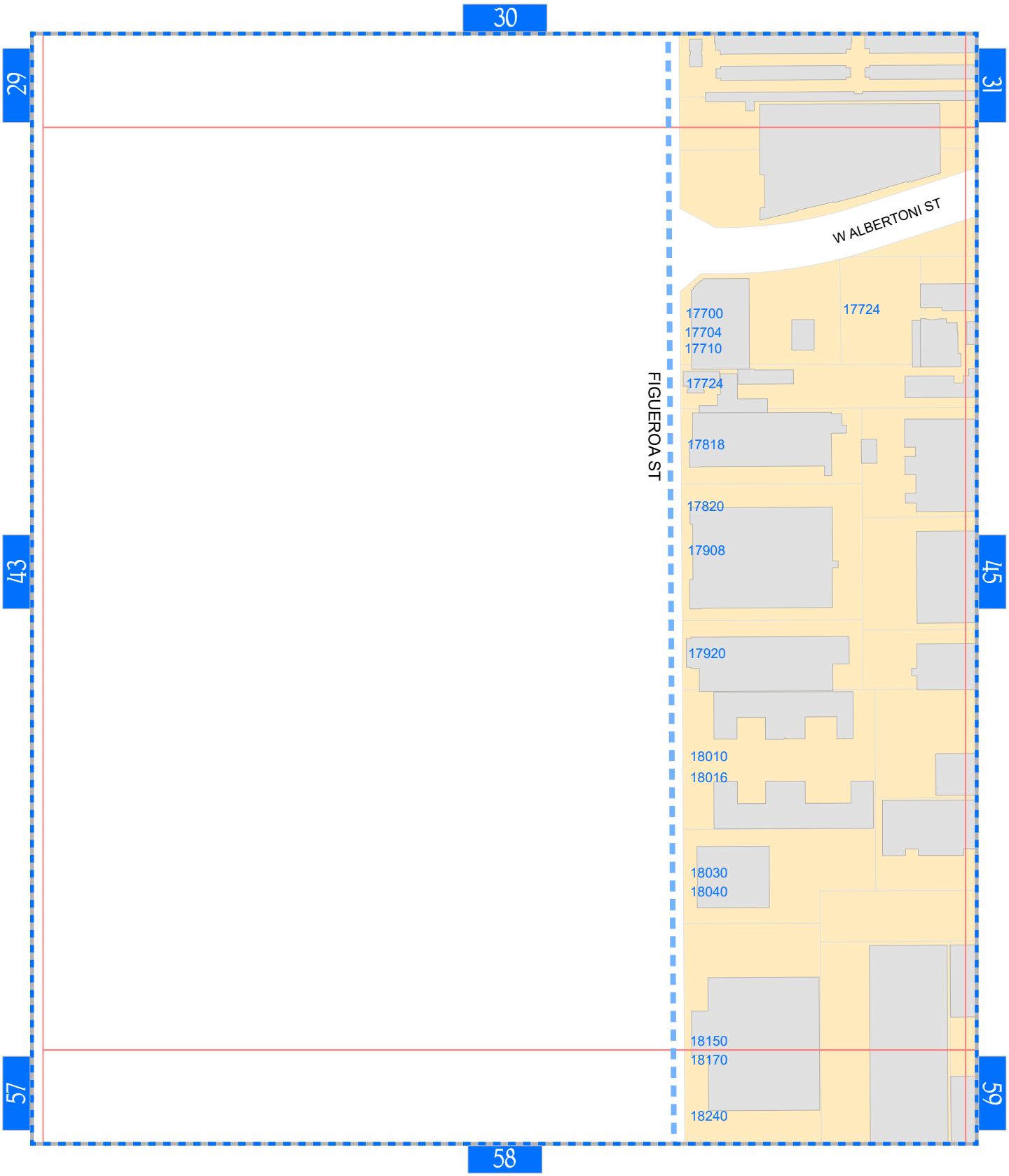

ADDRESS BOOK

MAP NO.

44

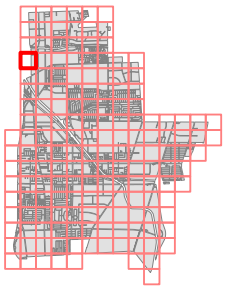

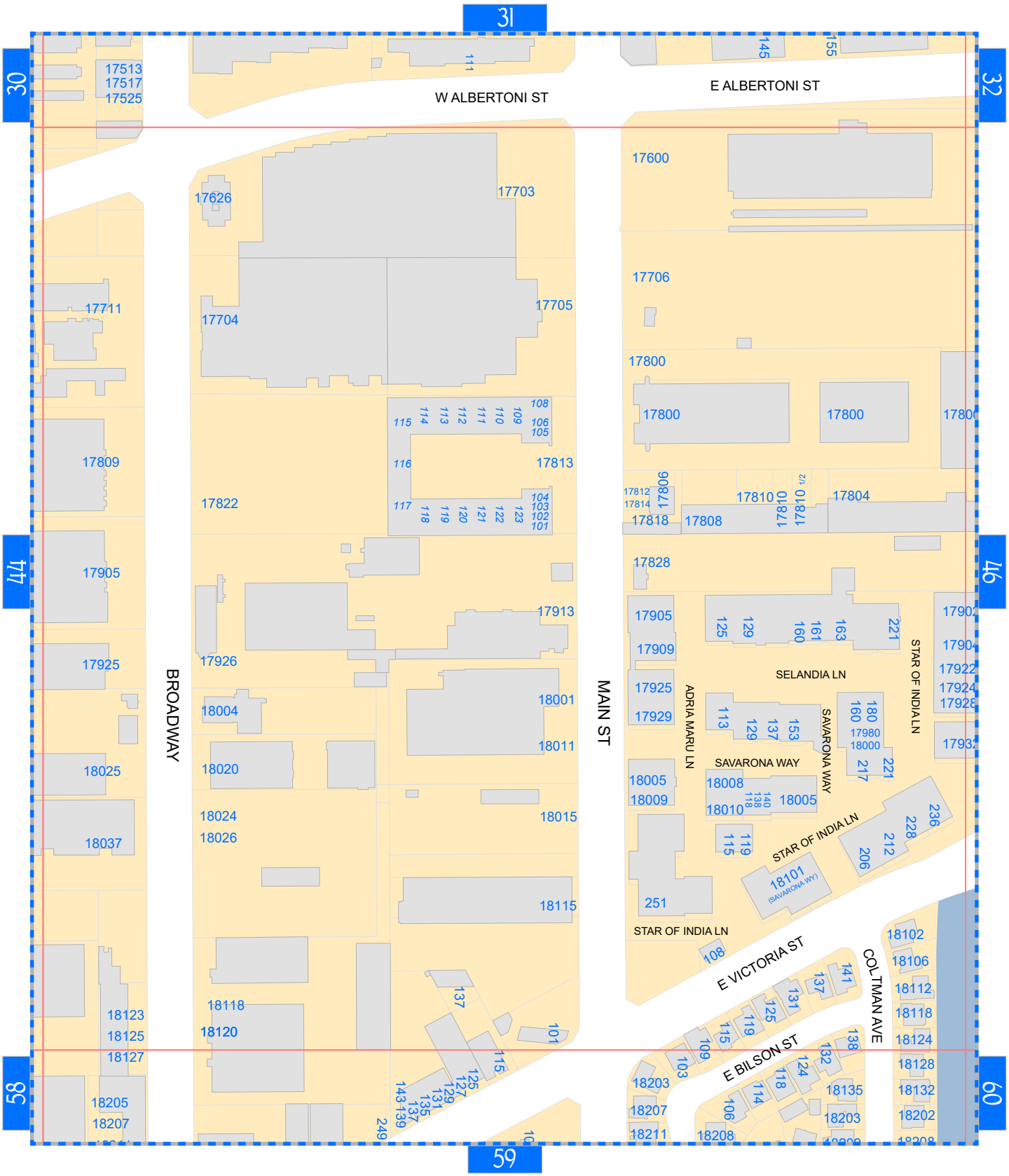

ADDRESS BOOK

MAP NO.

45

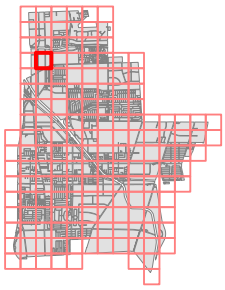

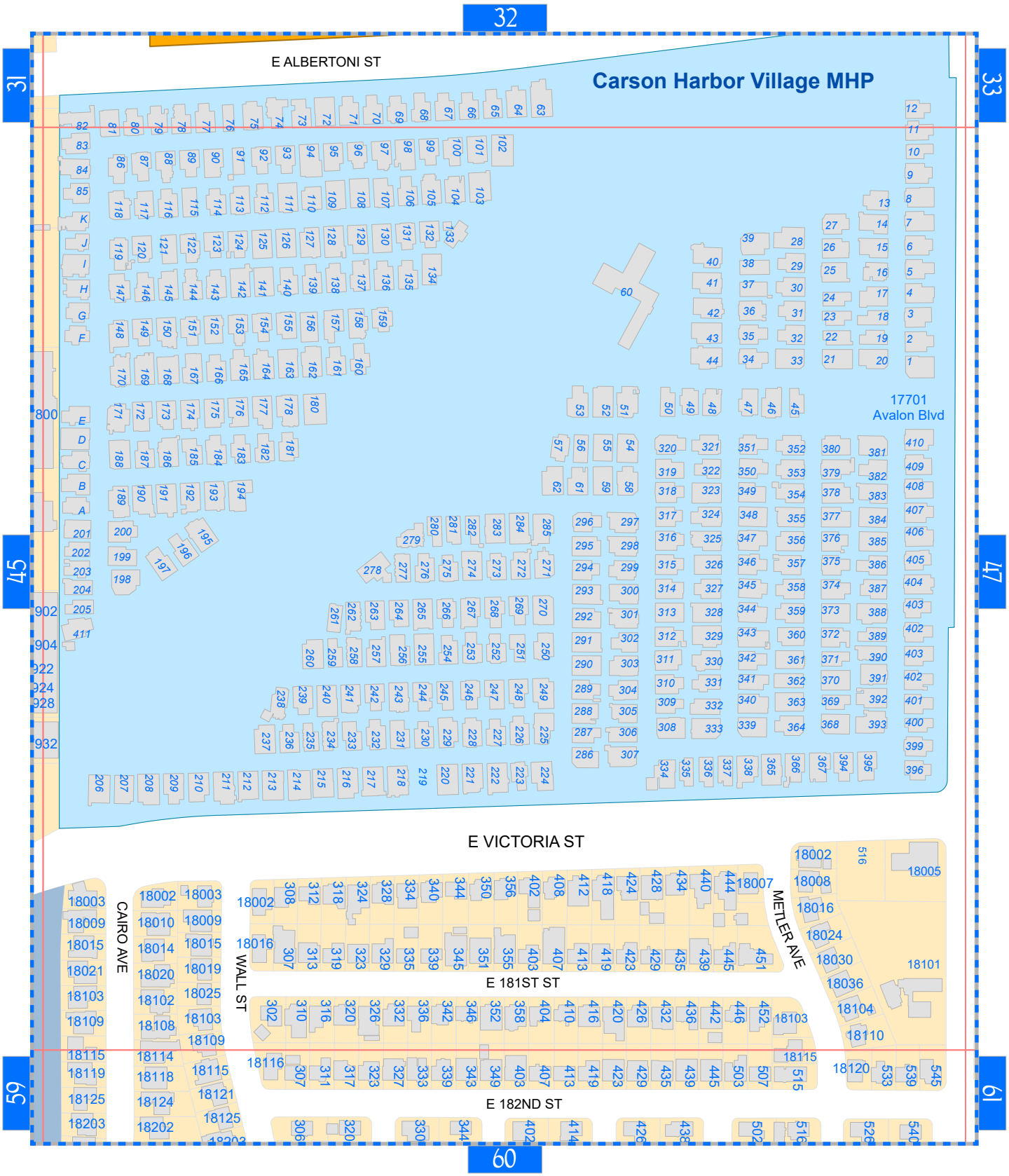

ADDRESS BOOK

MAP NO.

46

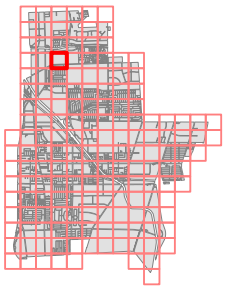

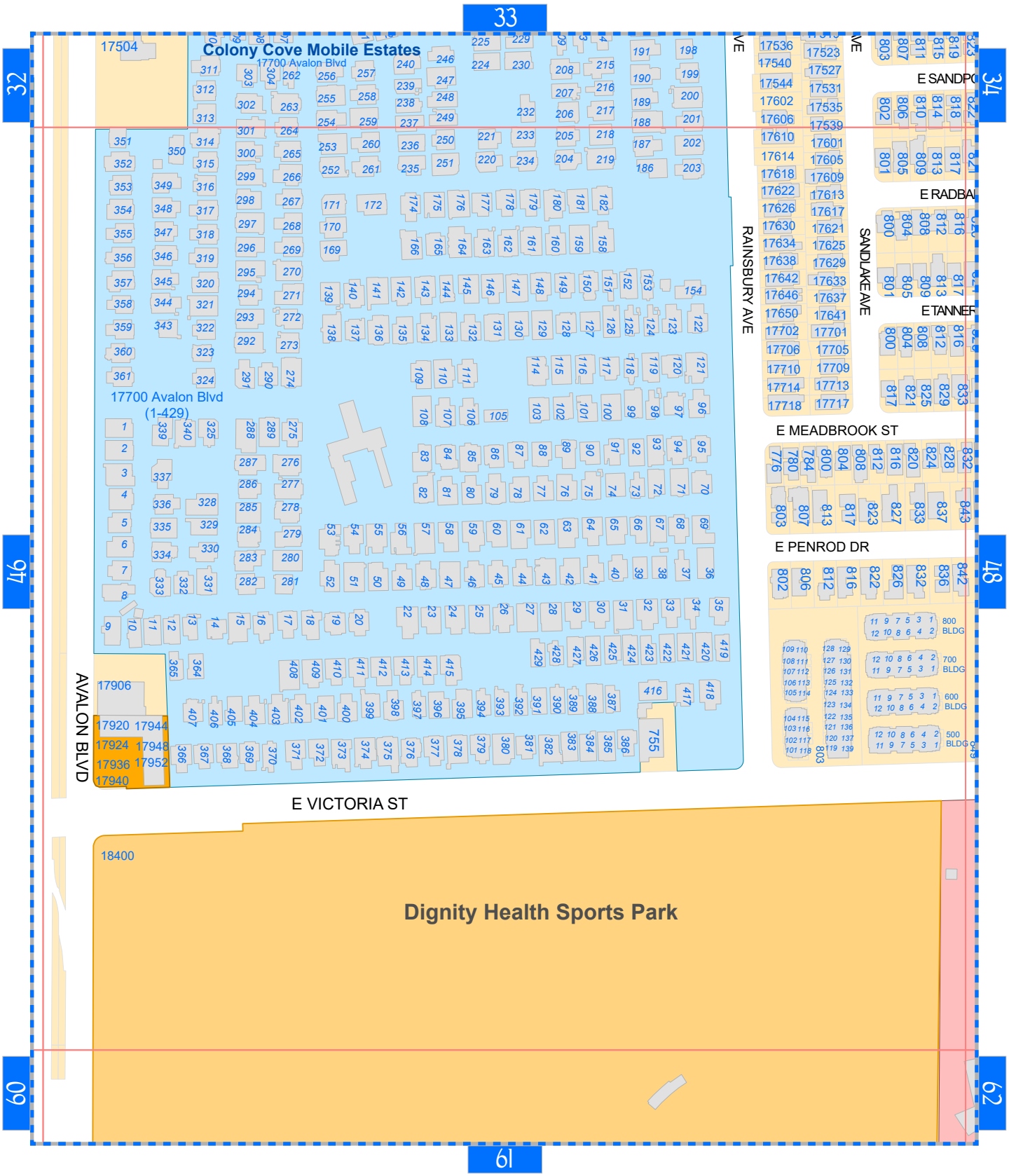

ADDRESS BOOK

MAP NO. 47

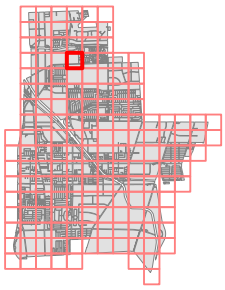

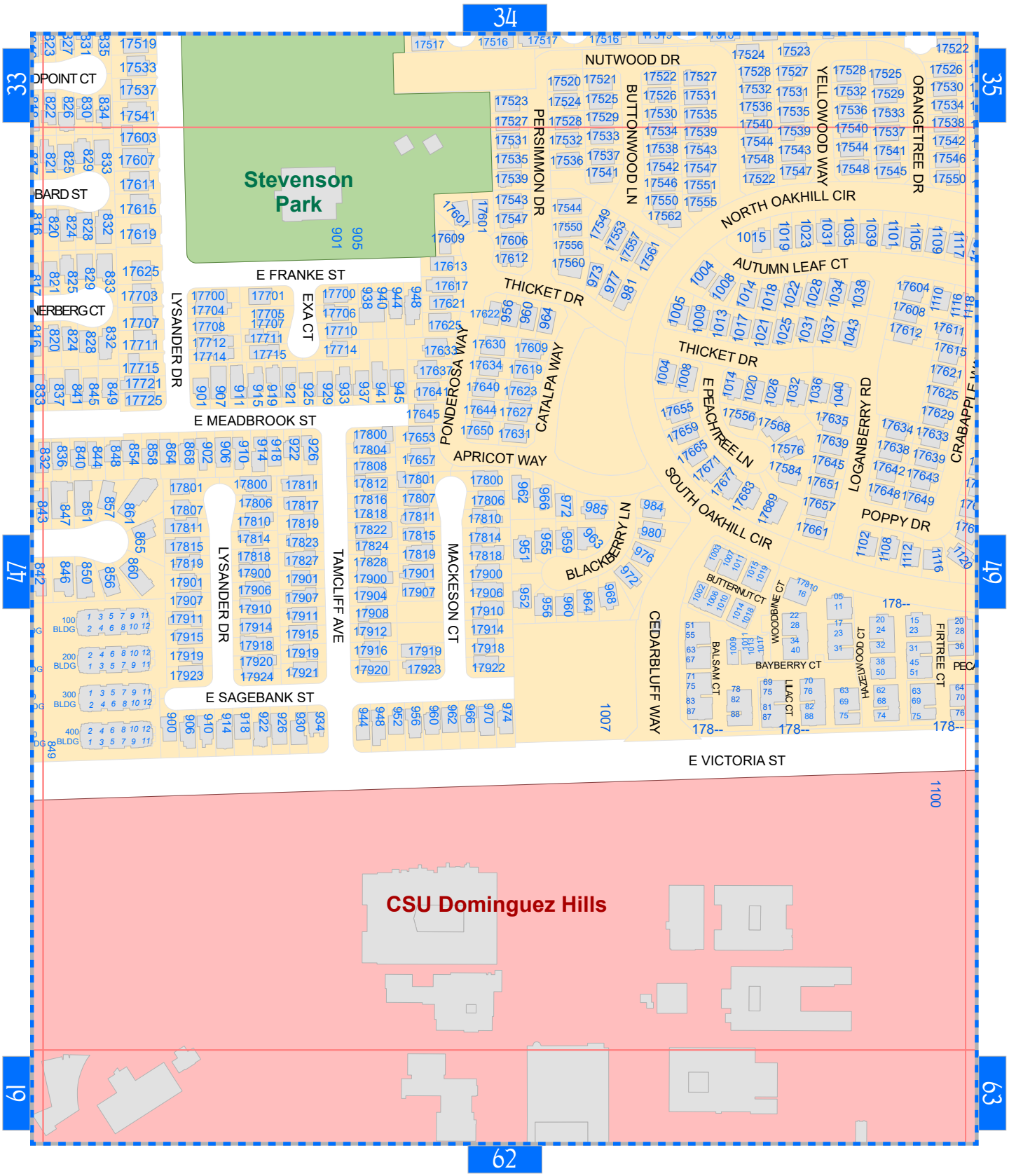

ADDRESS BOOK

MAP NO. 48

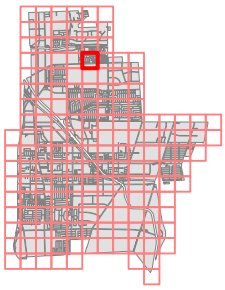

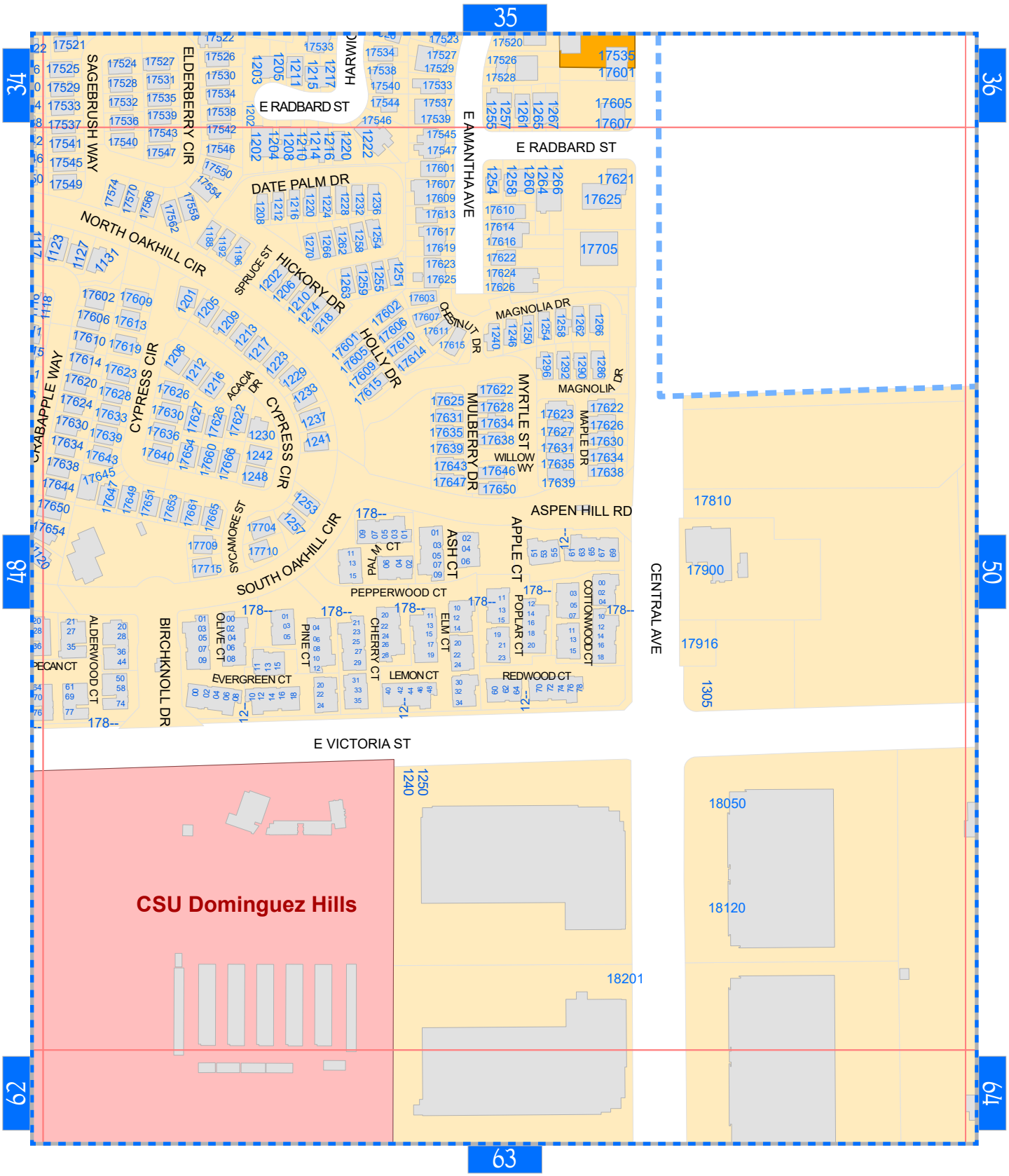

ADDRESS BOOK

MAP NO. 49

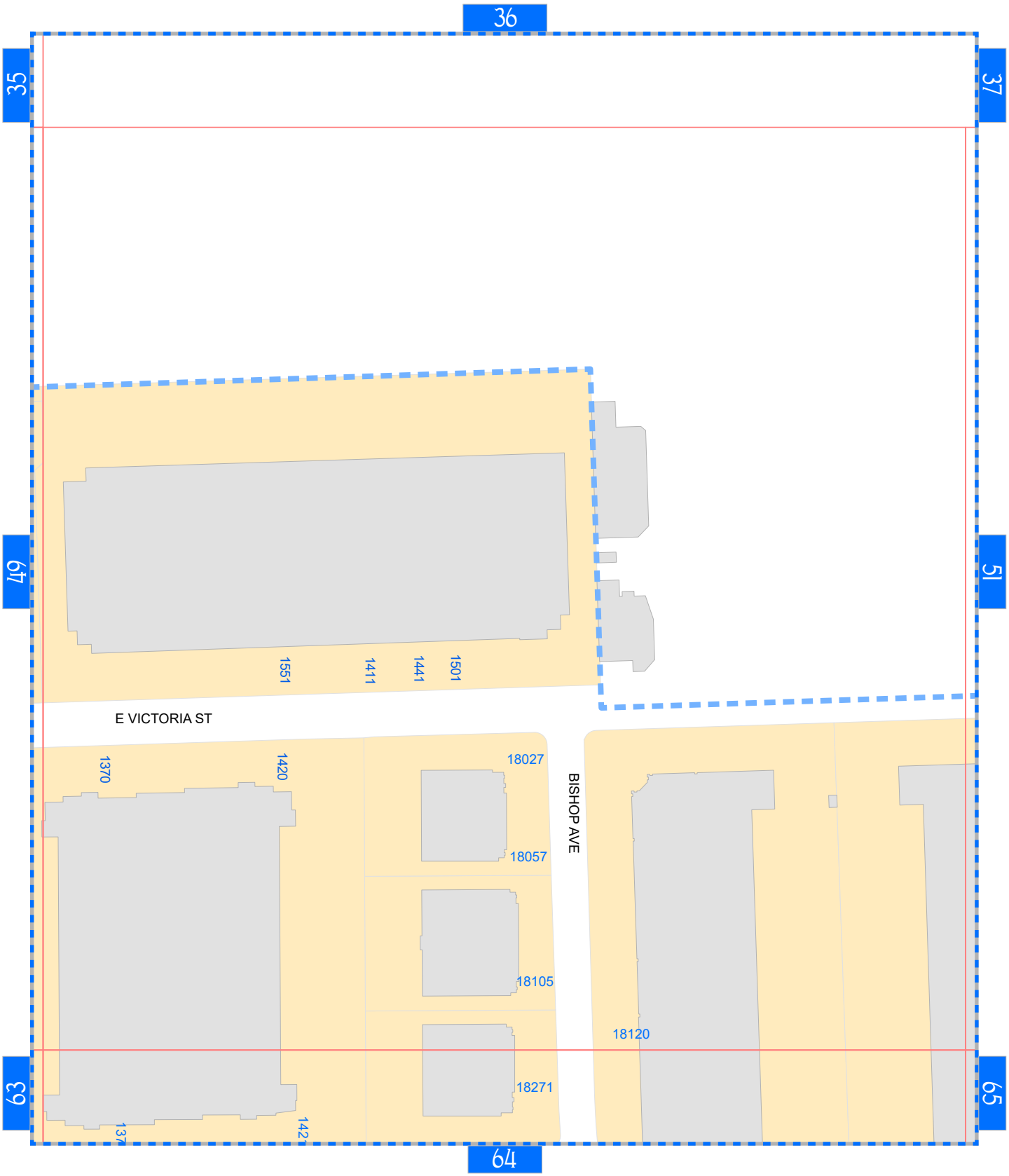

ADDRESS BOOK

MAP NO.

50

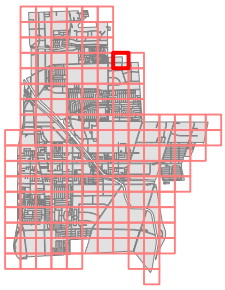

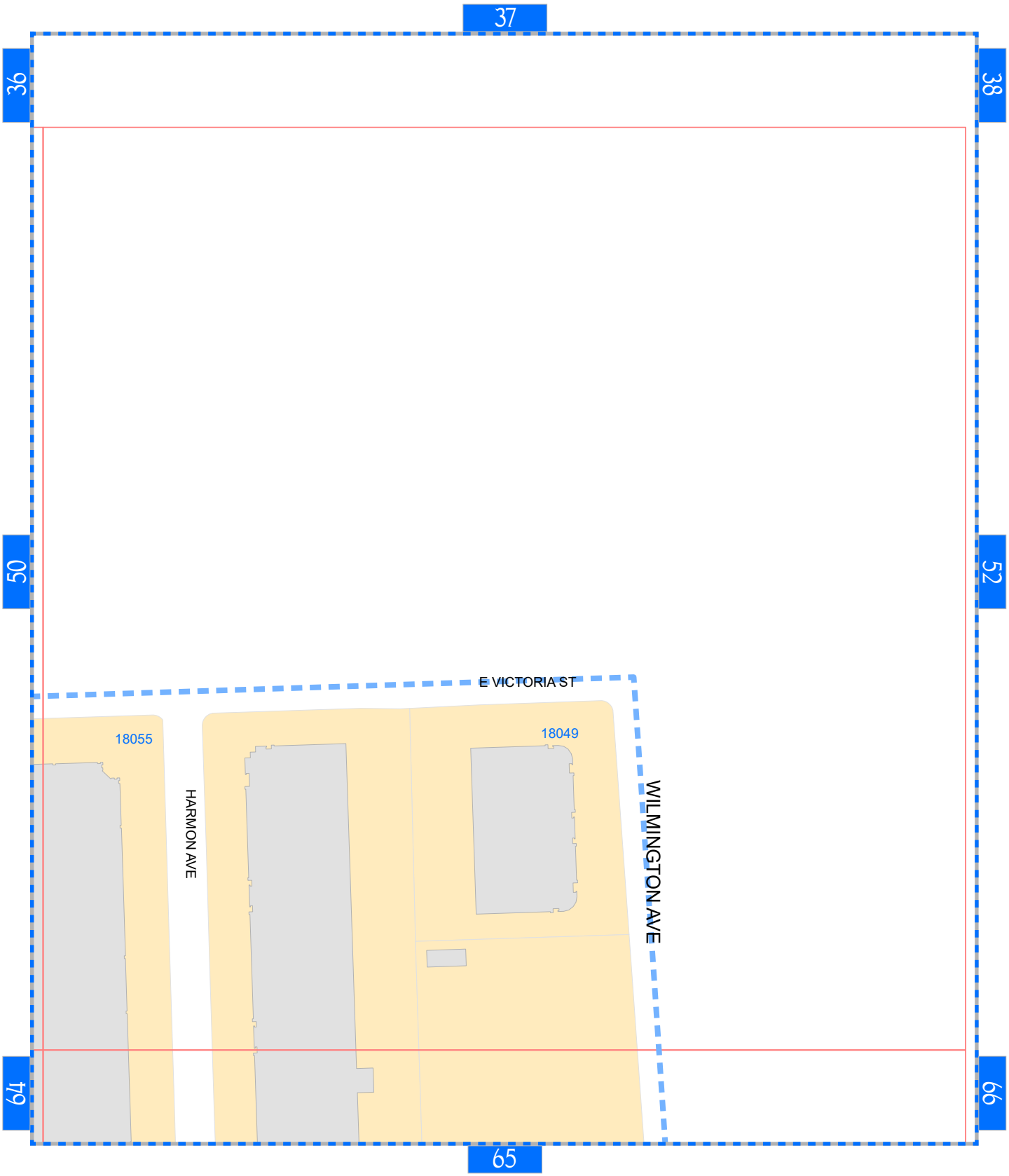

ADDRESS BOOK

MAP NO.

51

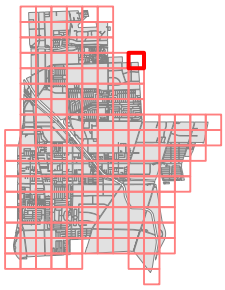

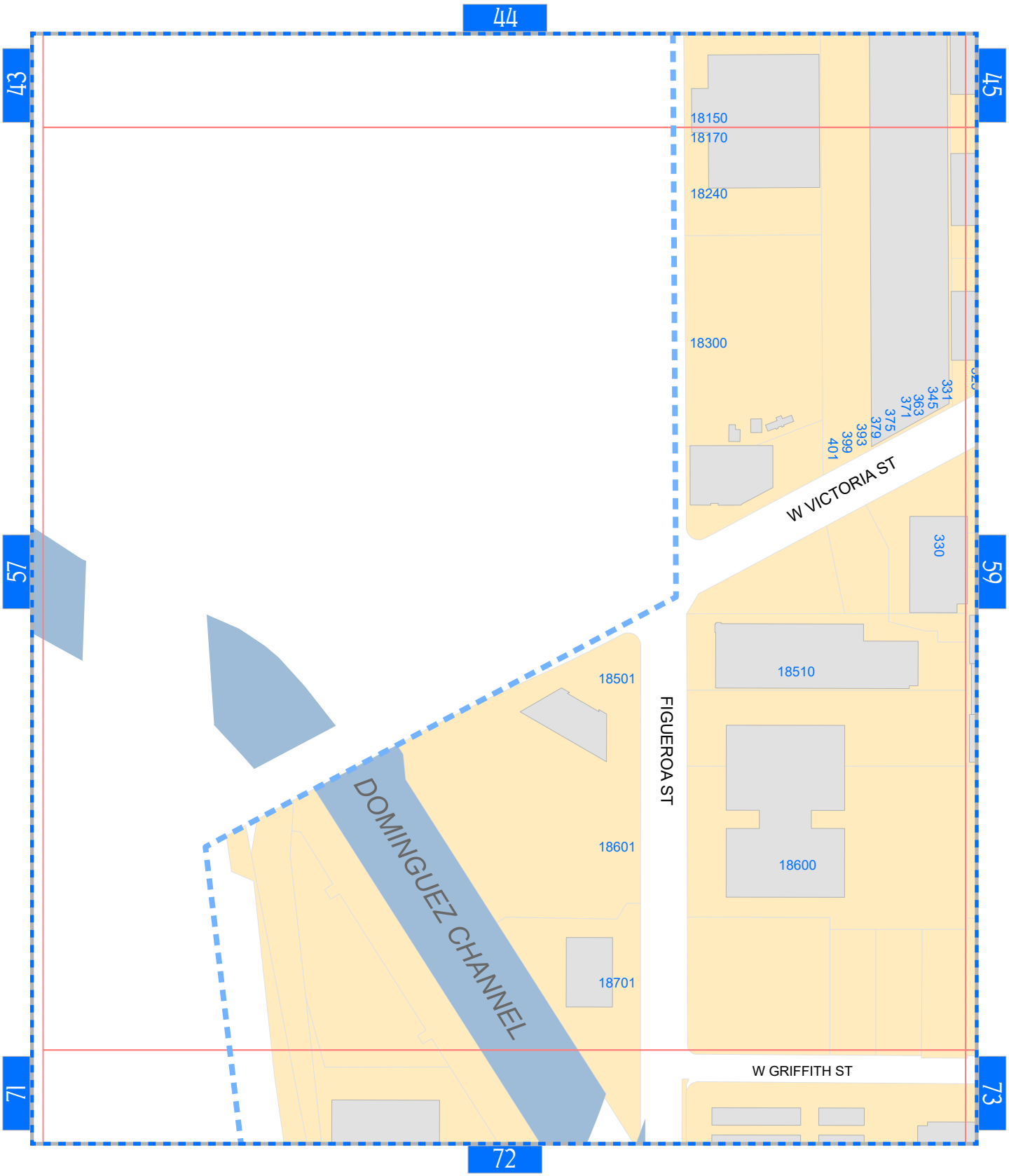

ADDRESS BOOK

MAP NO.

58

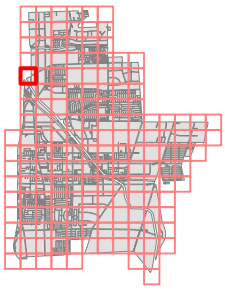

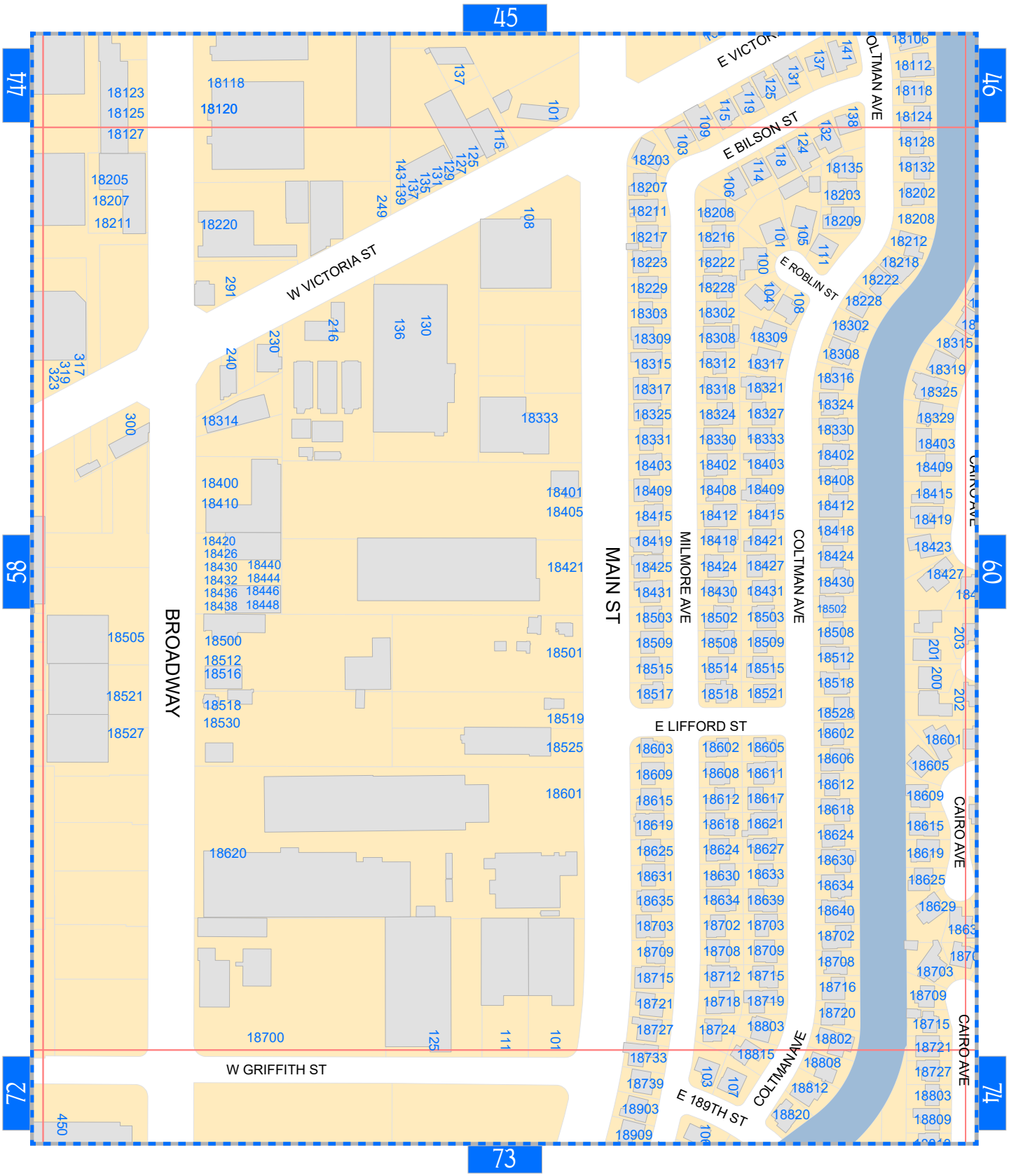

ADDRESS BOOK

MAP NO. 59

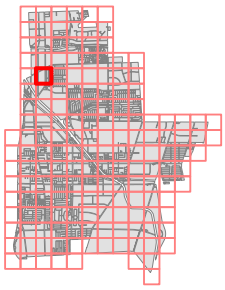

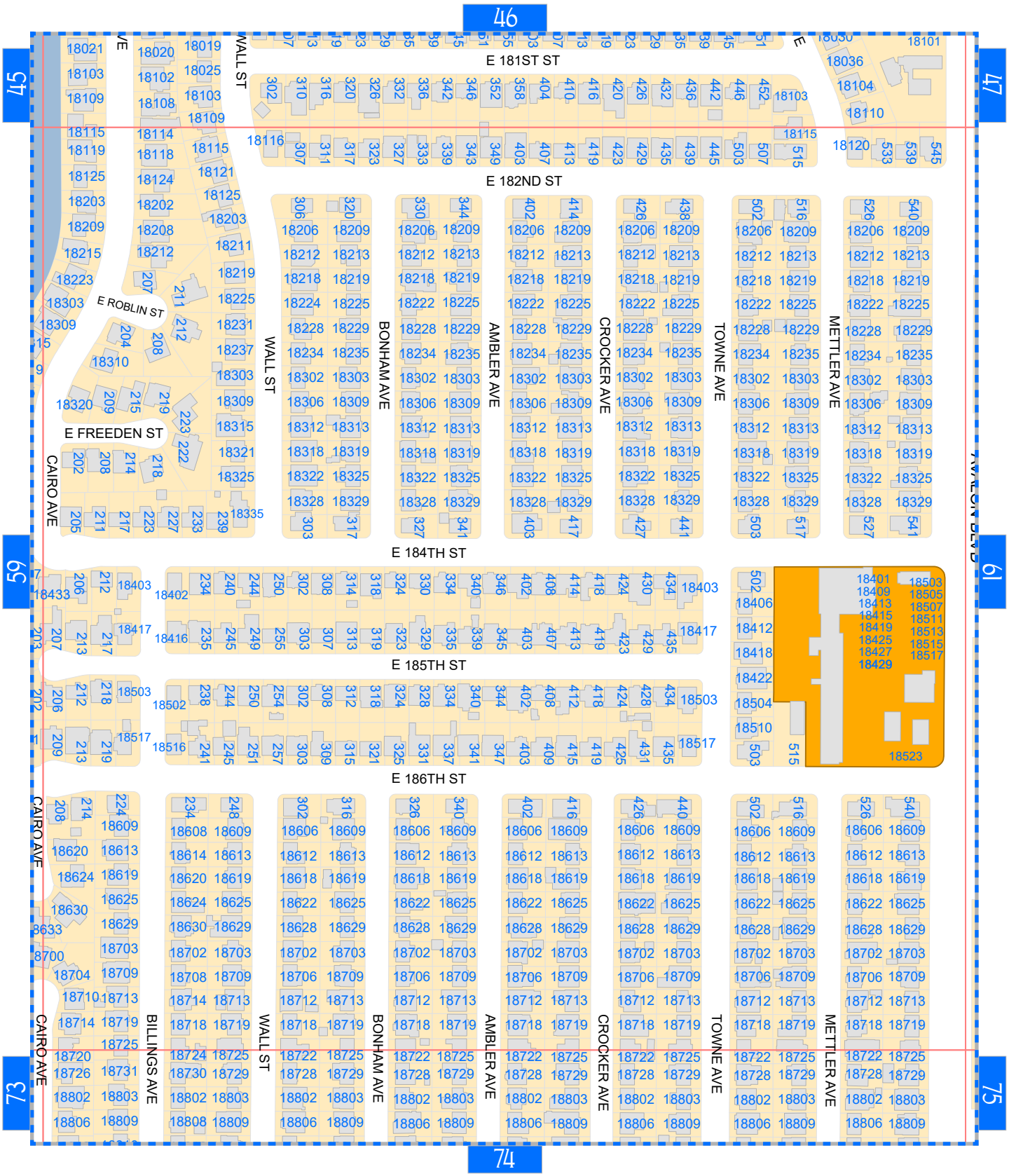

ADDRESS BOOK

MAP NO. 60

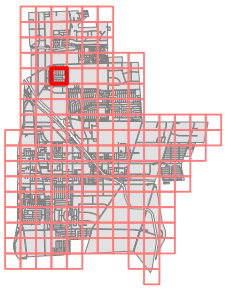

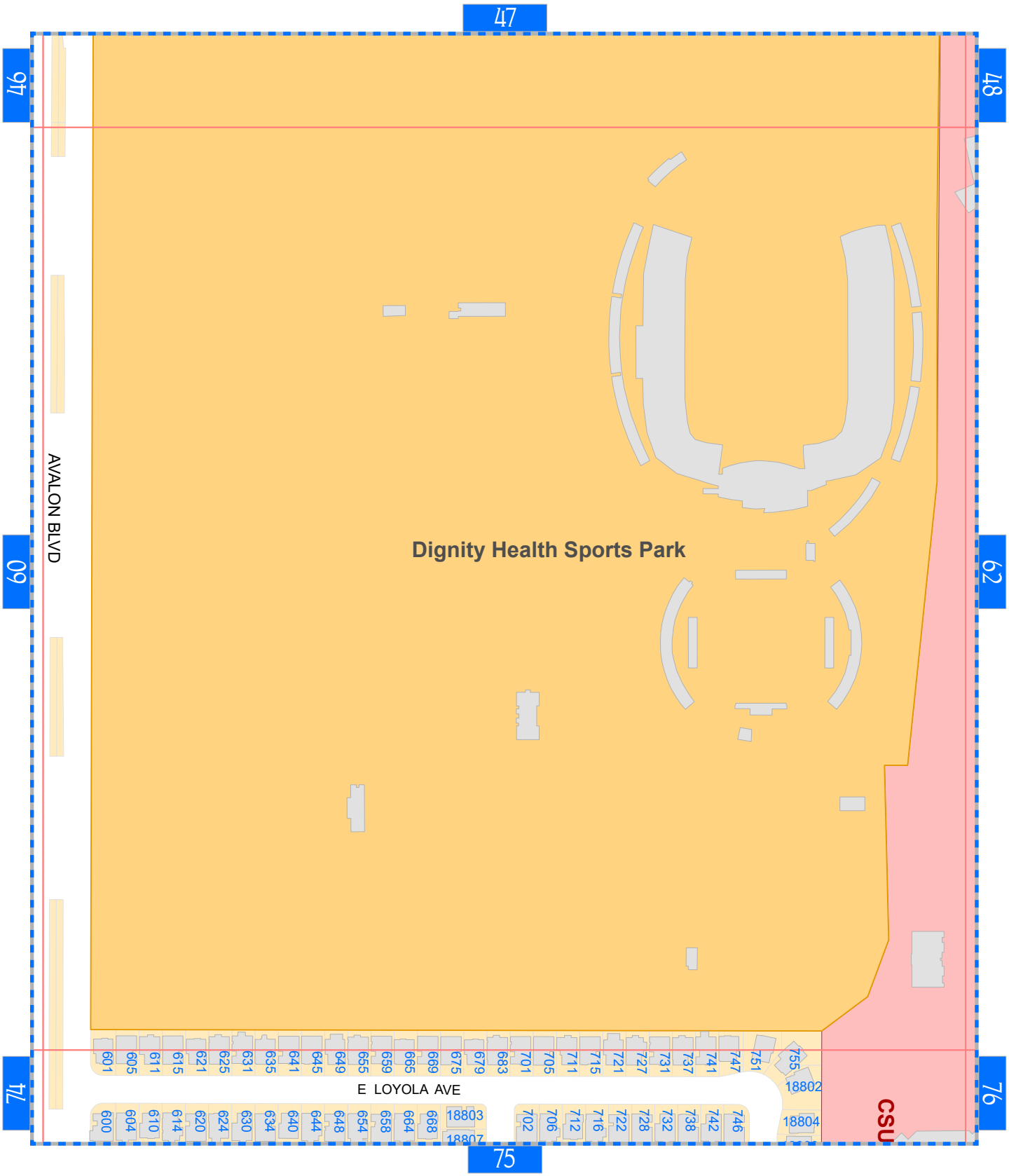

ADDRESS BOOK

MAP NO.

61

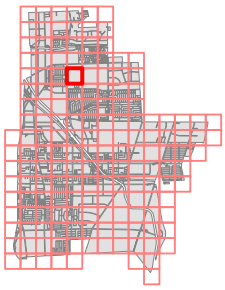

ADDRESS BOOK

MAP NO.

62

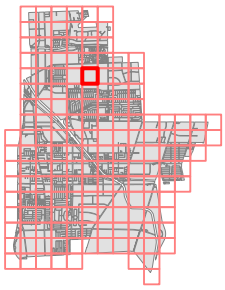

ADDRESS BOOK

MAP NO.

63

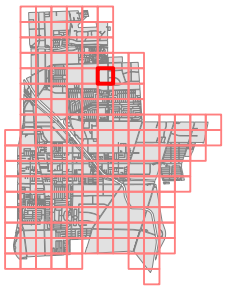

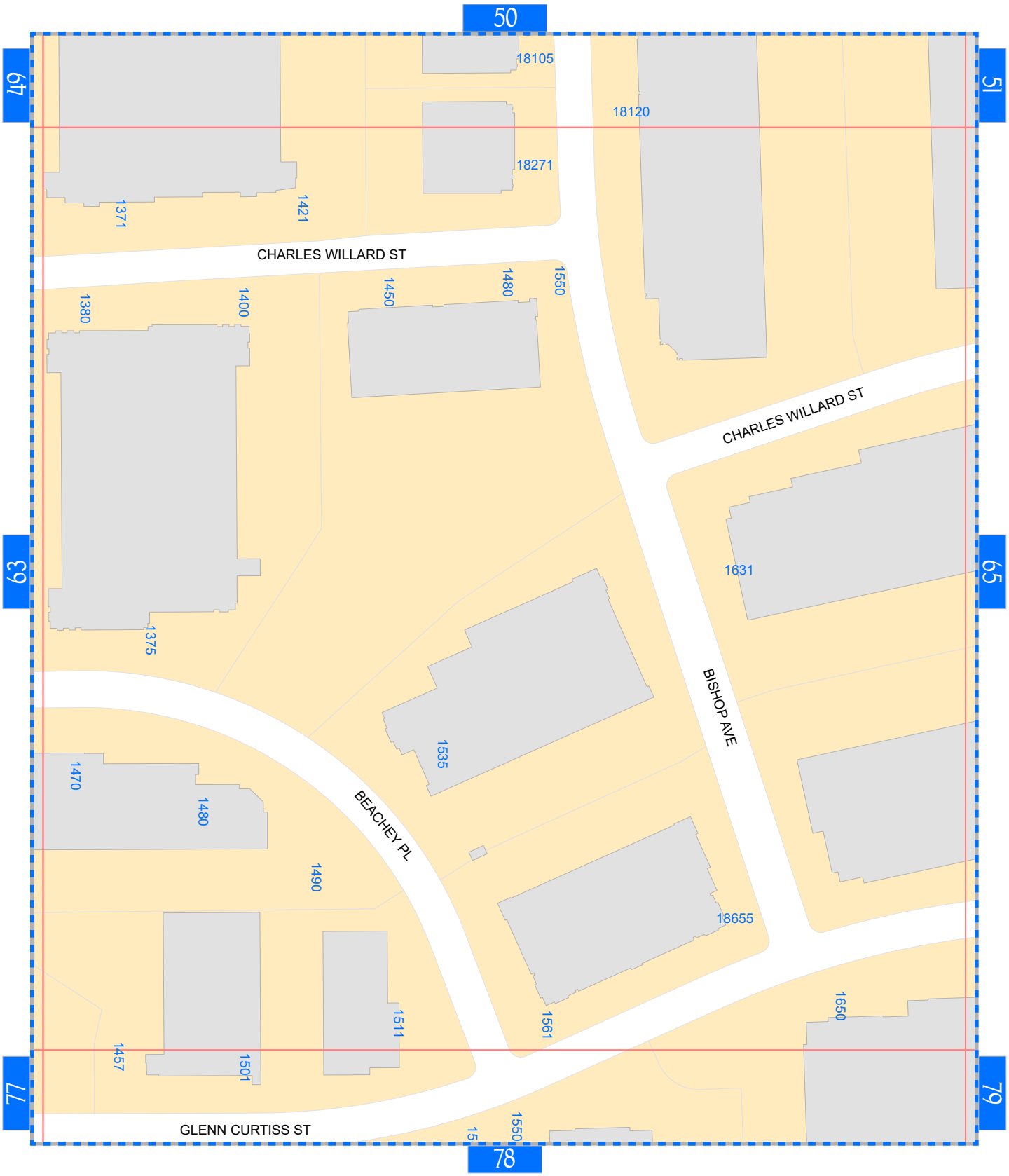

ADDRESS BOOK

MAP NO.

64

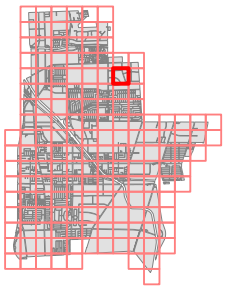

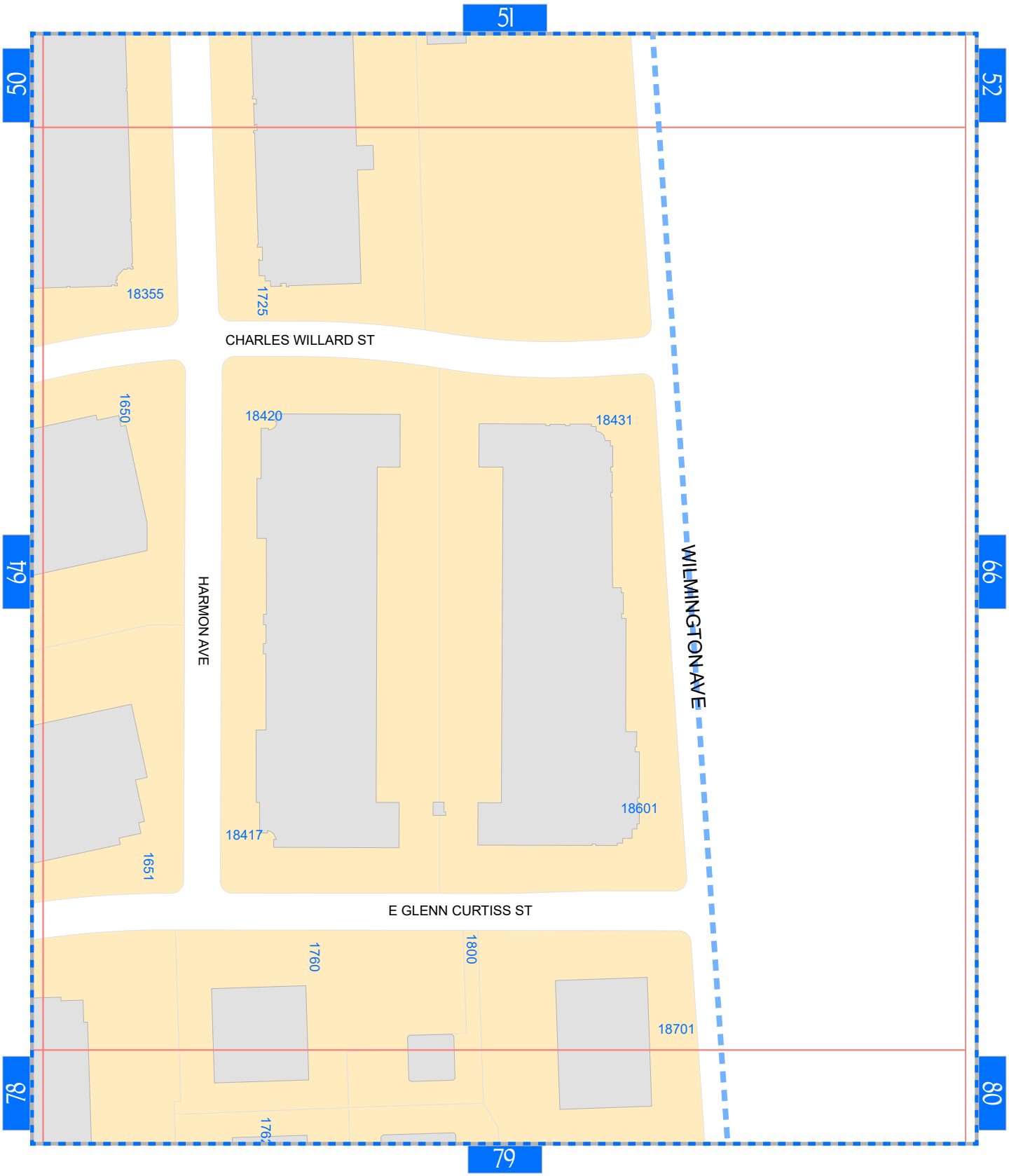

ADDRESS BOOK

MAP NO.

65

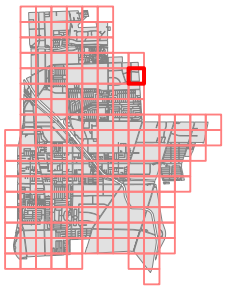

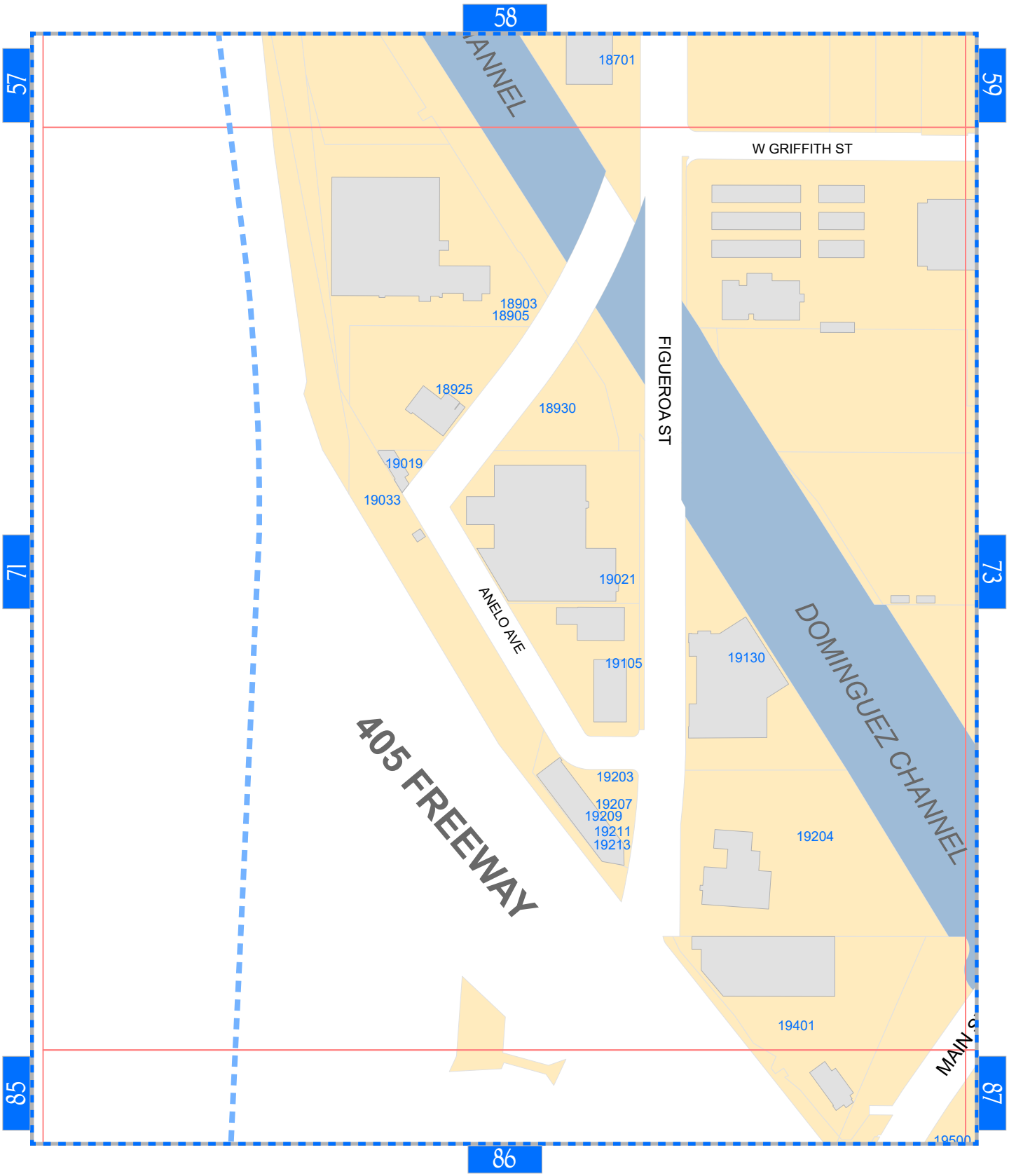

ADDRESS BOOK

MAP NO. 72

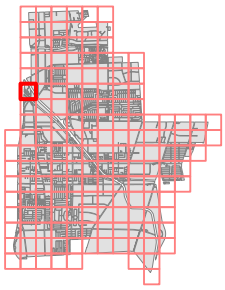

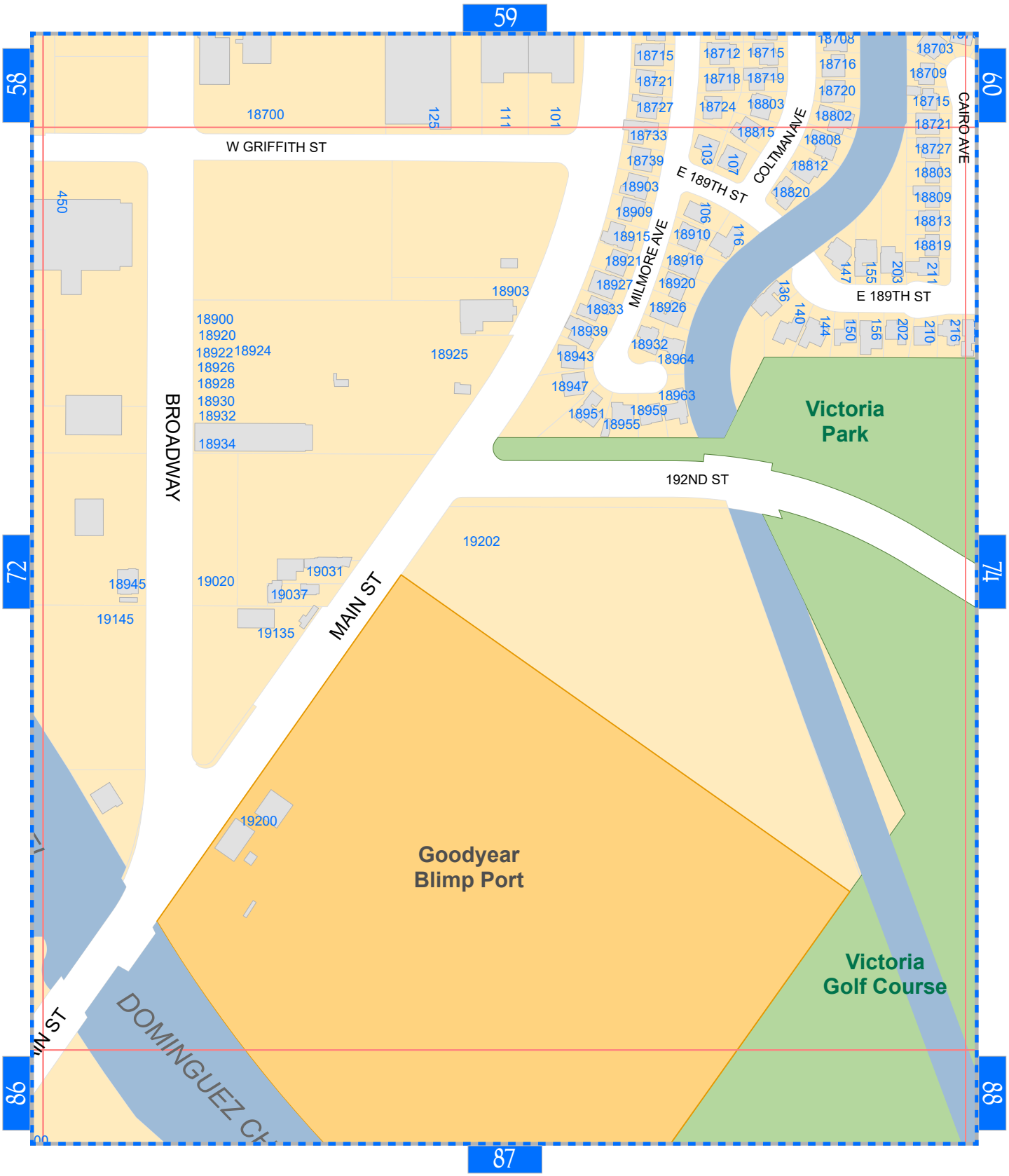

ADDRESS BOOK

MAP NO. 73

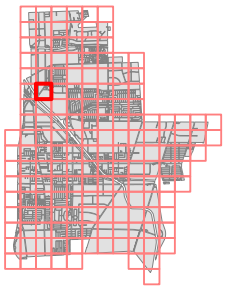

ADDRESS BOOK

MAP NO. 74

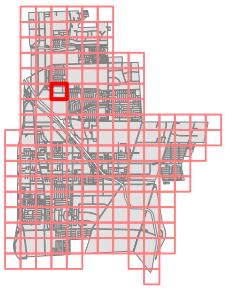

ADDRESS BOOK

MAP NO. 75

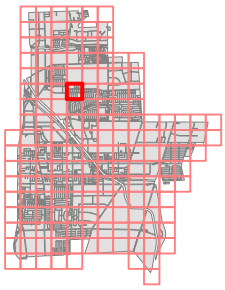

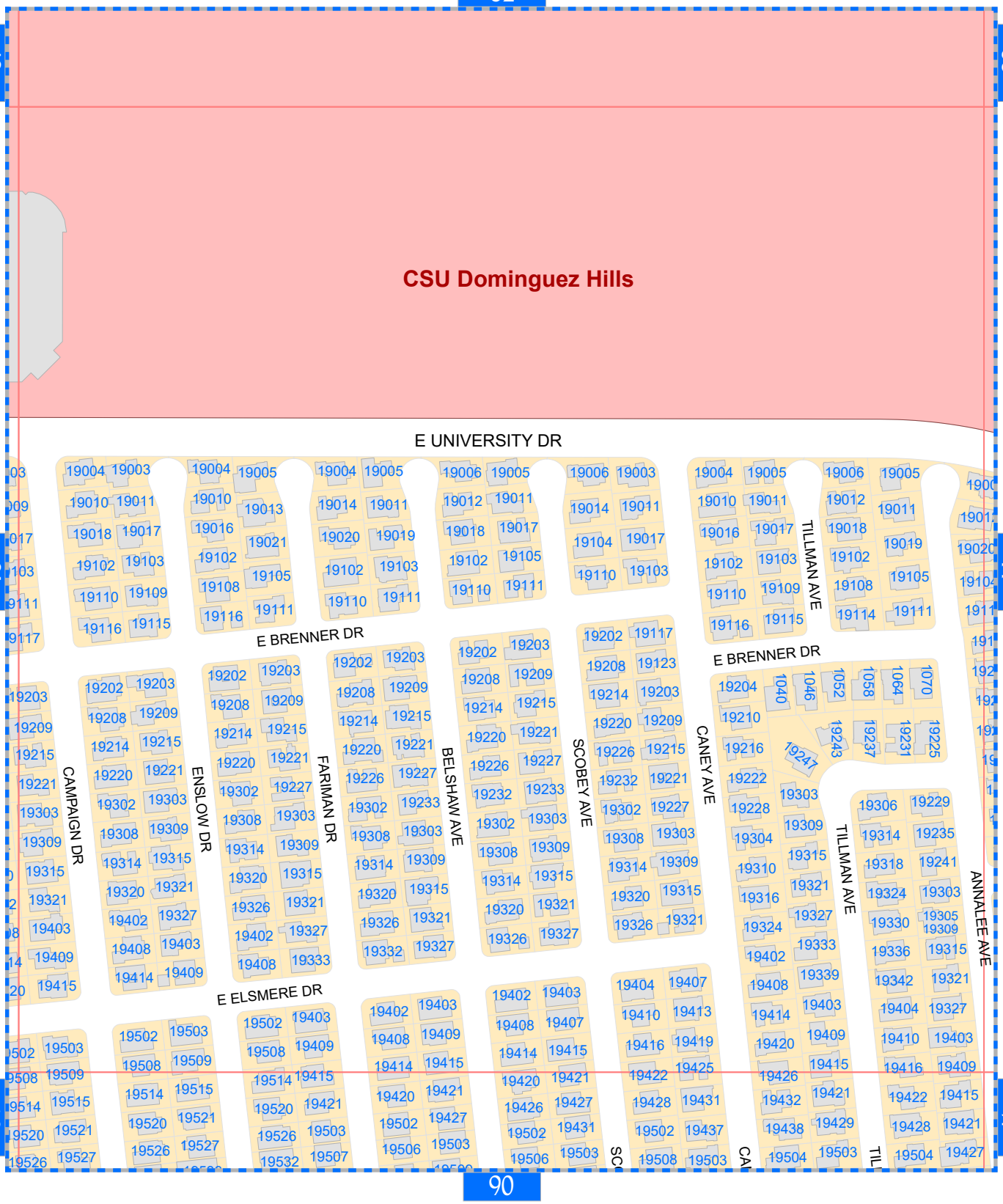

ADDRESS BOOK

MAP NO. 76

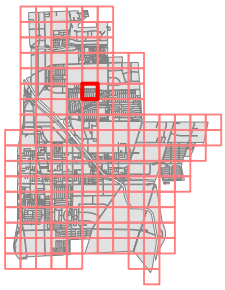

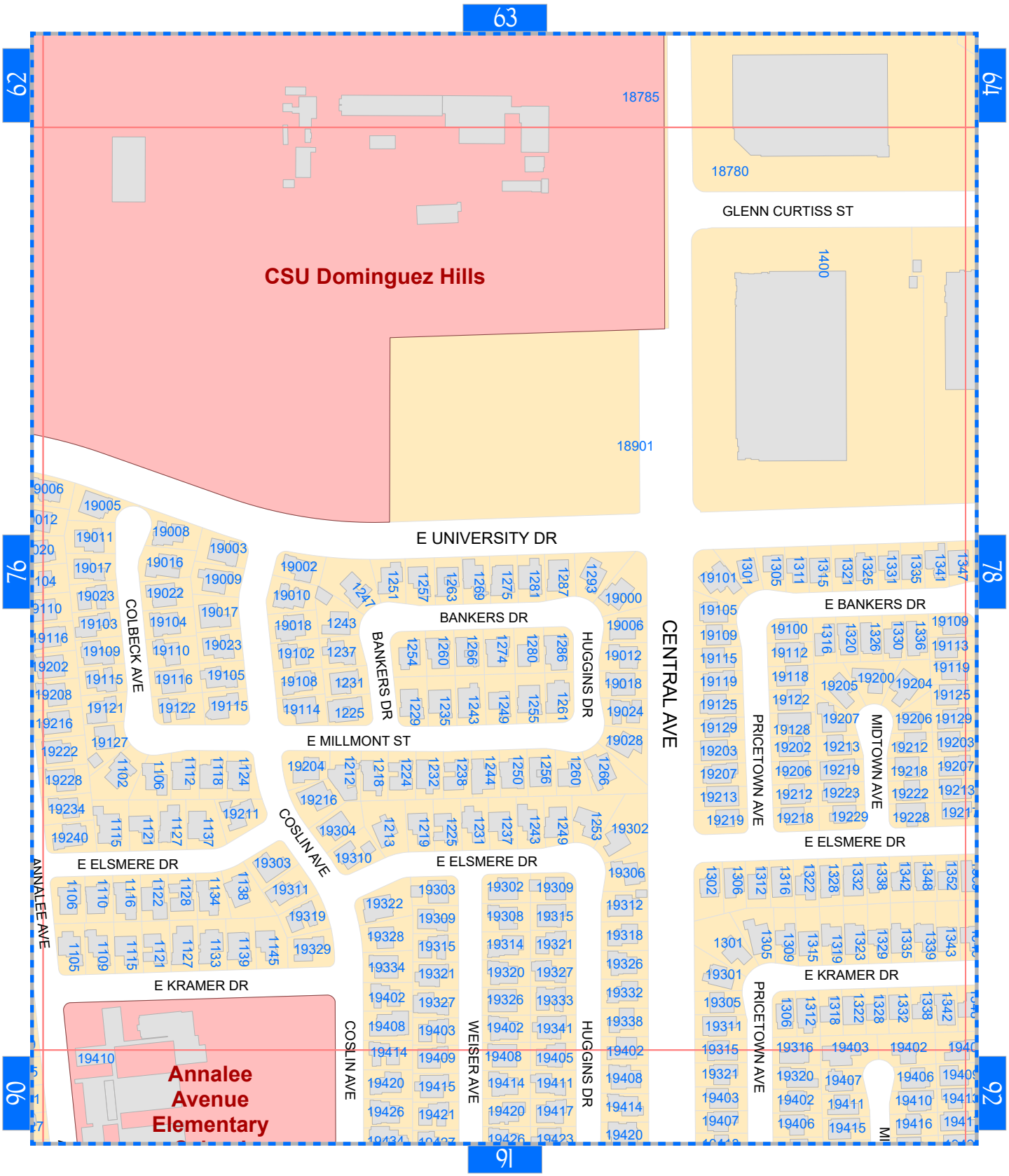

ADDRESS BOOK

MAP NO. 77

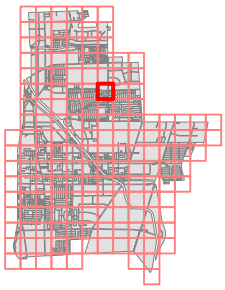

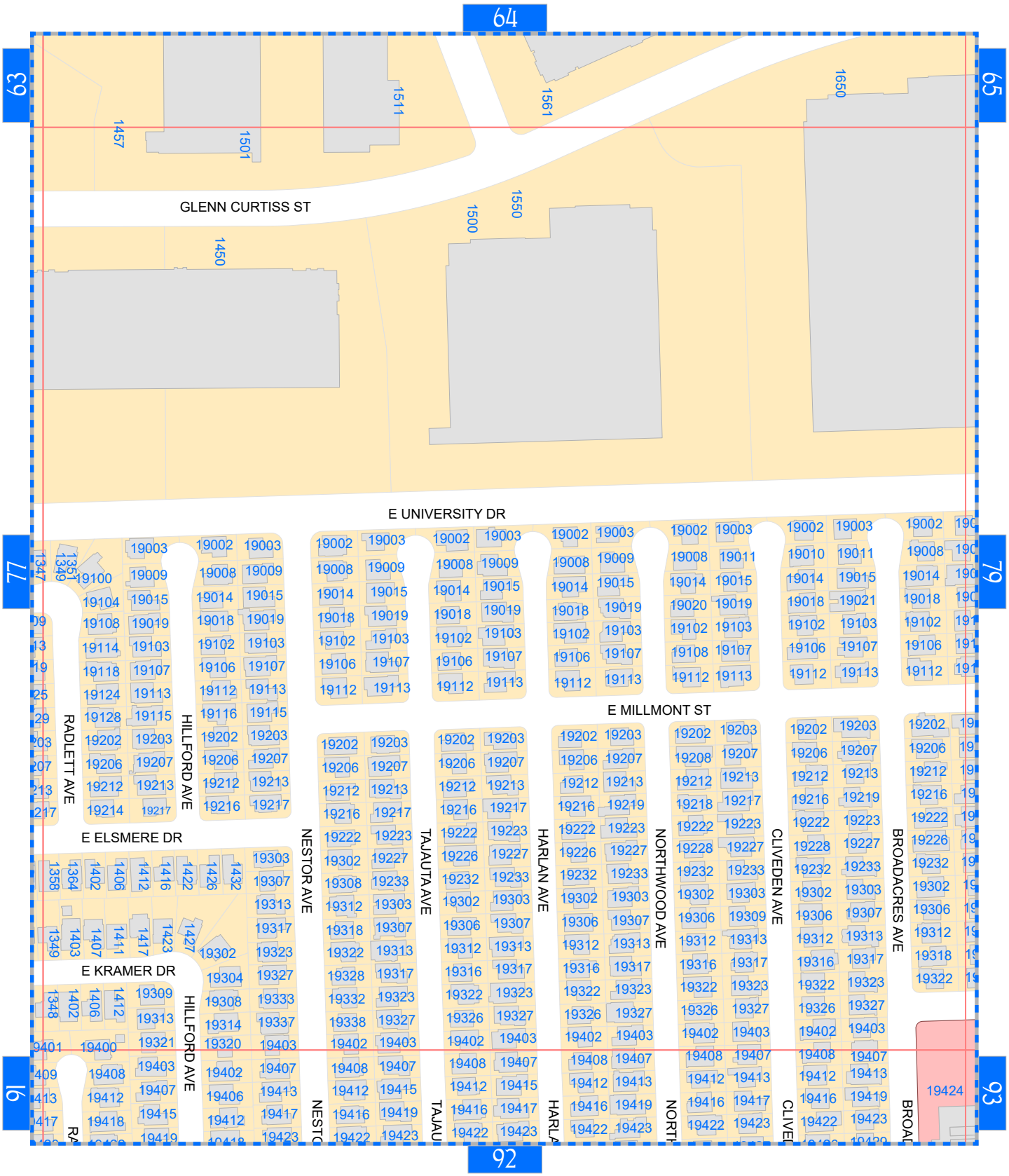

ADDRESS BOOK

MAP NO.

78

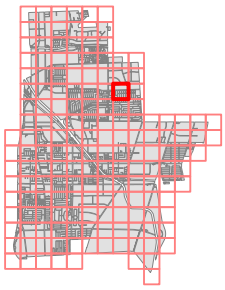

ADDRESS BOOK

MAP NO. 79

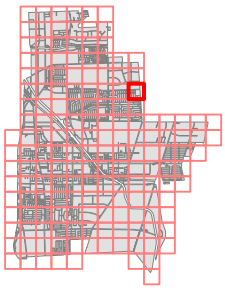

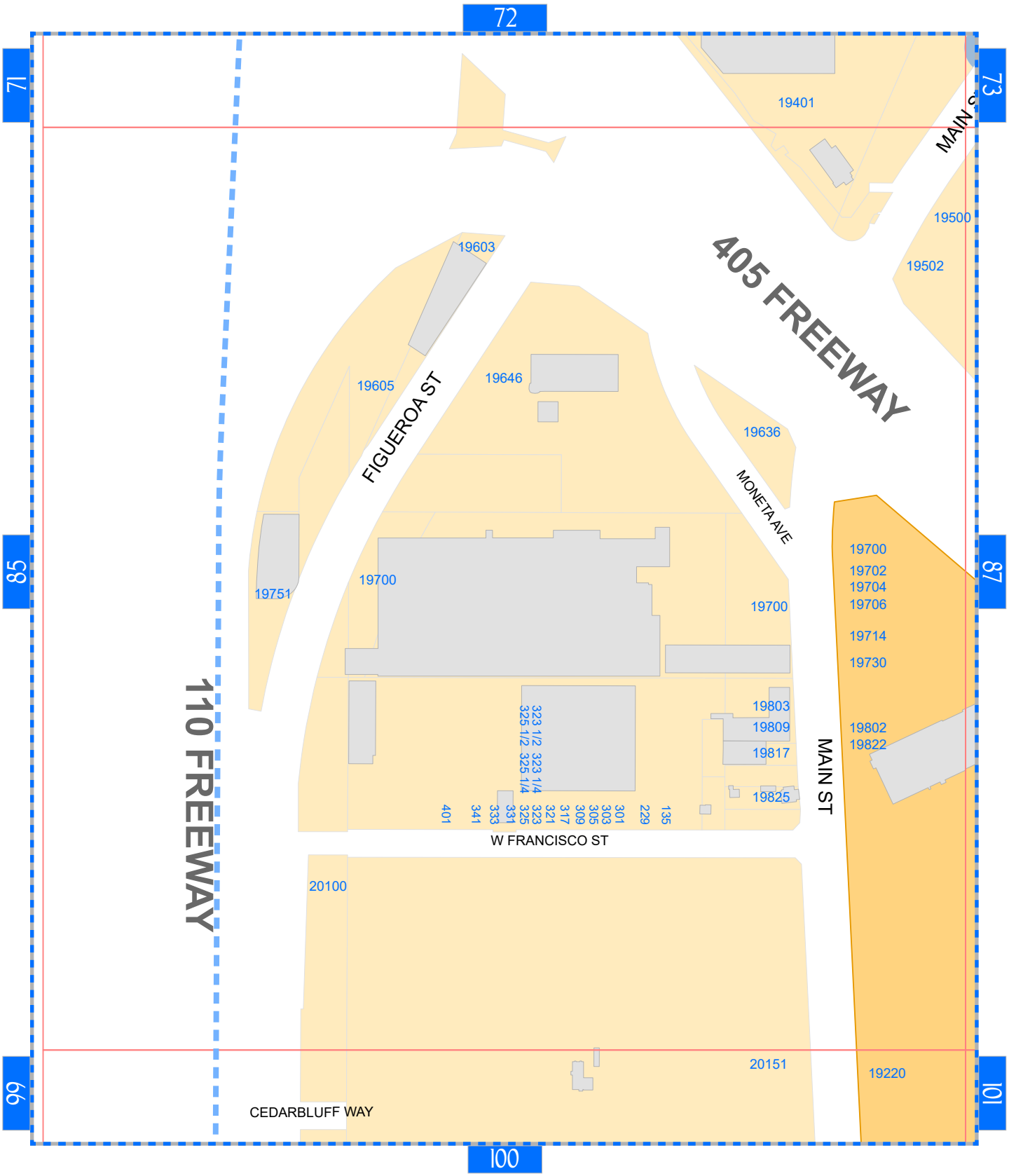

ADDRESS BOOK

MAP NO.

86

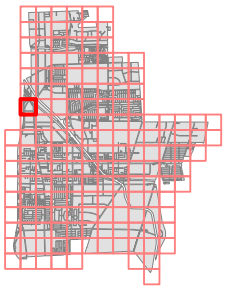

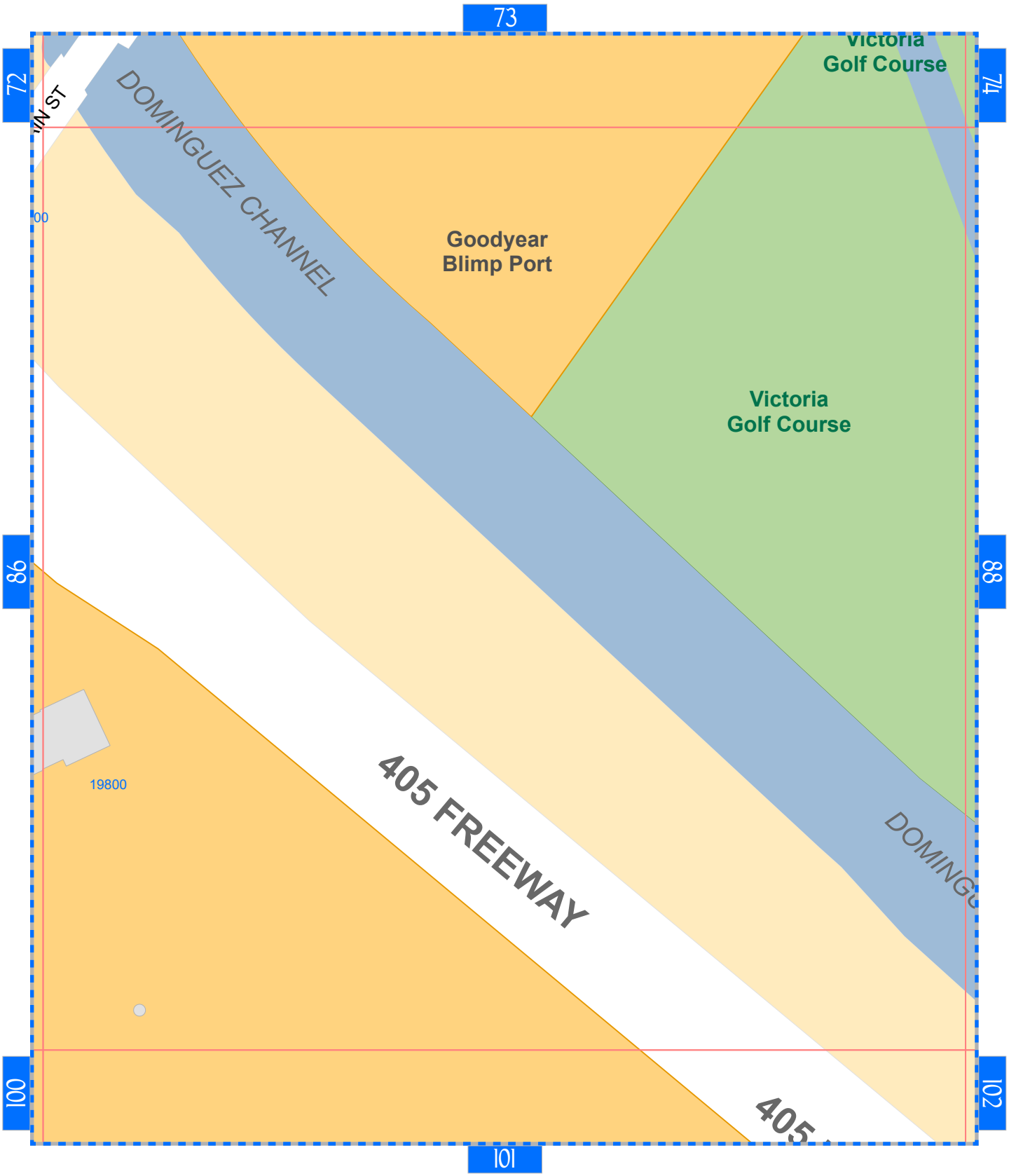

ADDRESS BOOK

MAP NO.

87

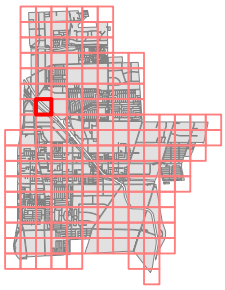

ADDRESS BOOK

MAP NO.

88

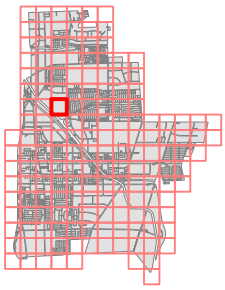

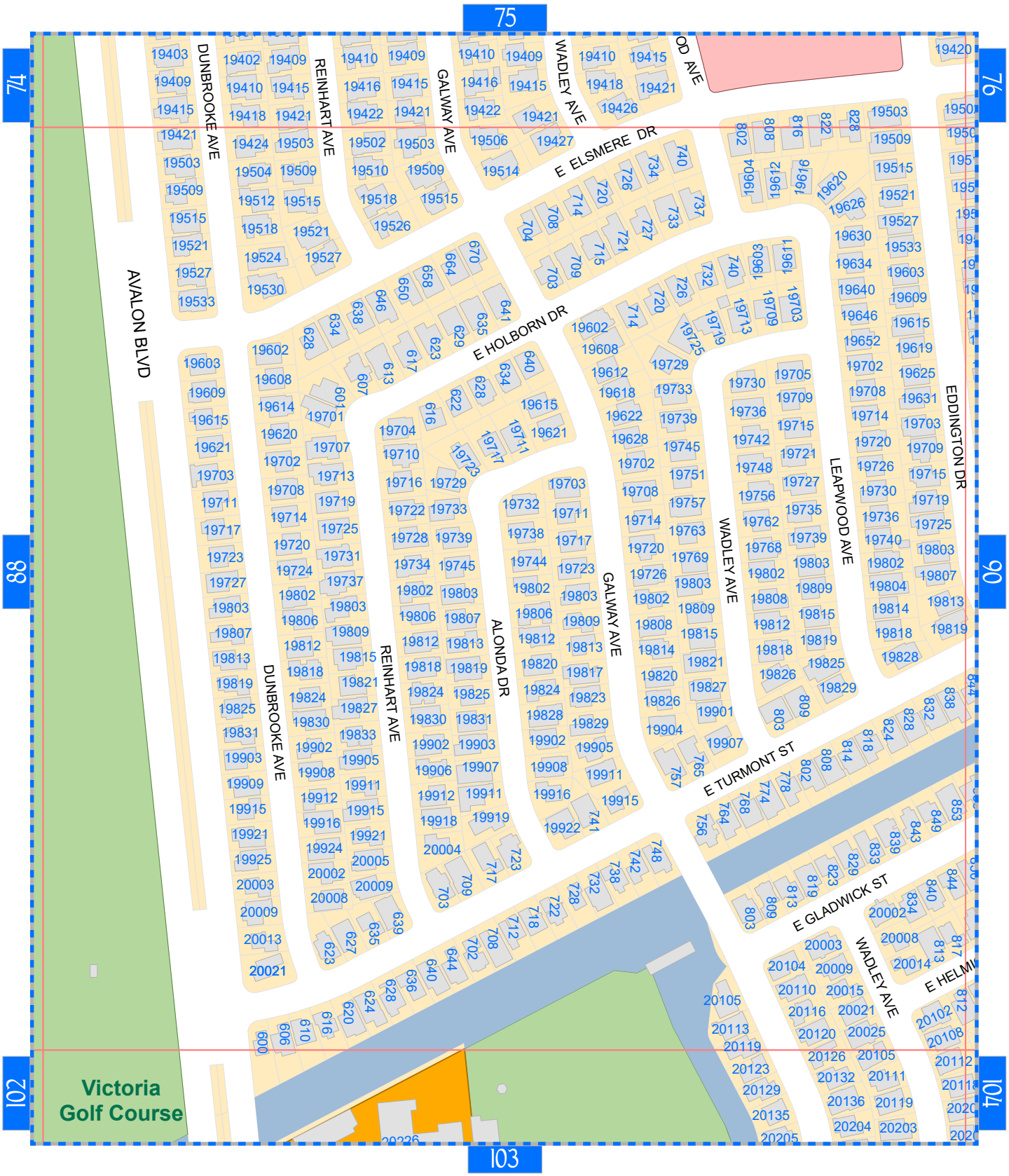

ADDRESS BOOK

MAP NO.

89

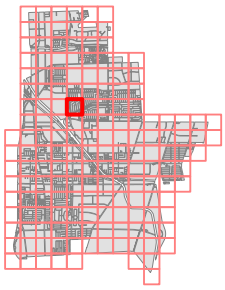

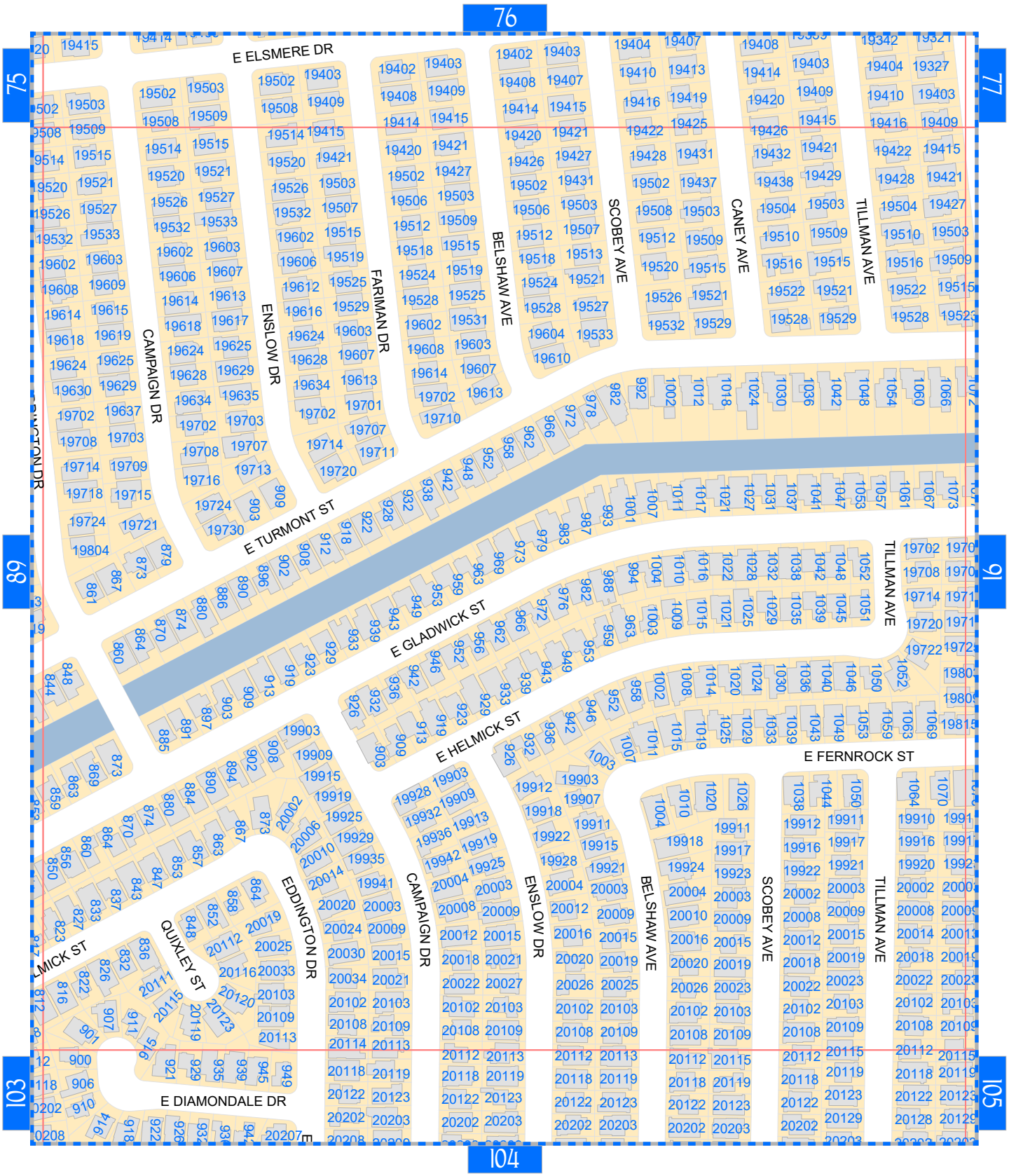

ADDRESS BOOK

MAP NO.

90

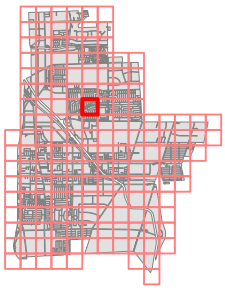

ADDRESS BOOK

MAP NO. 91

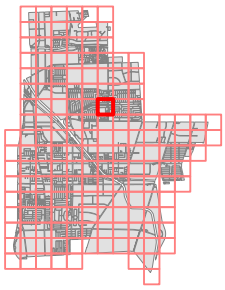

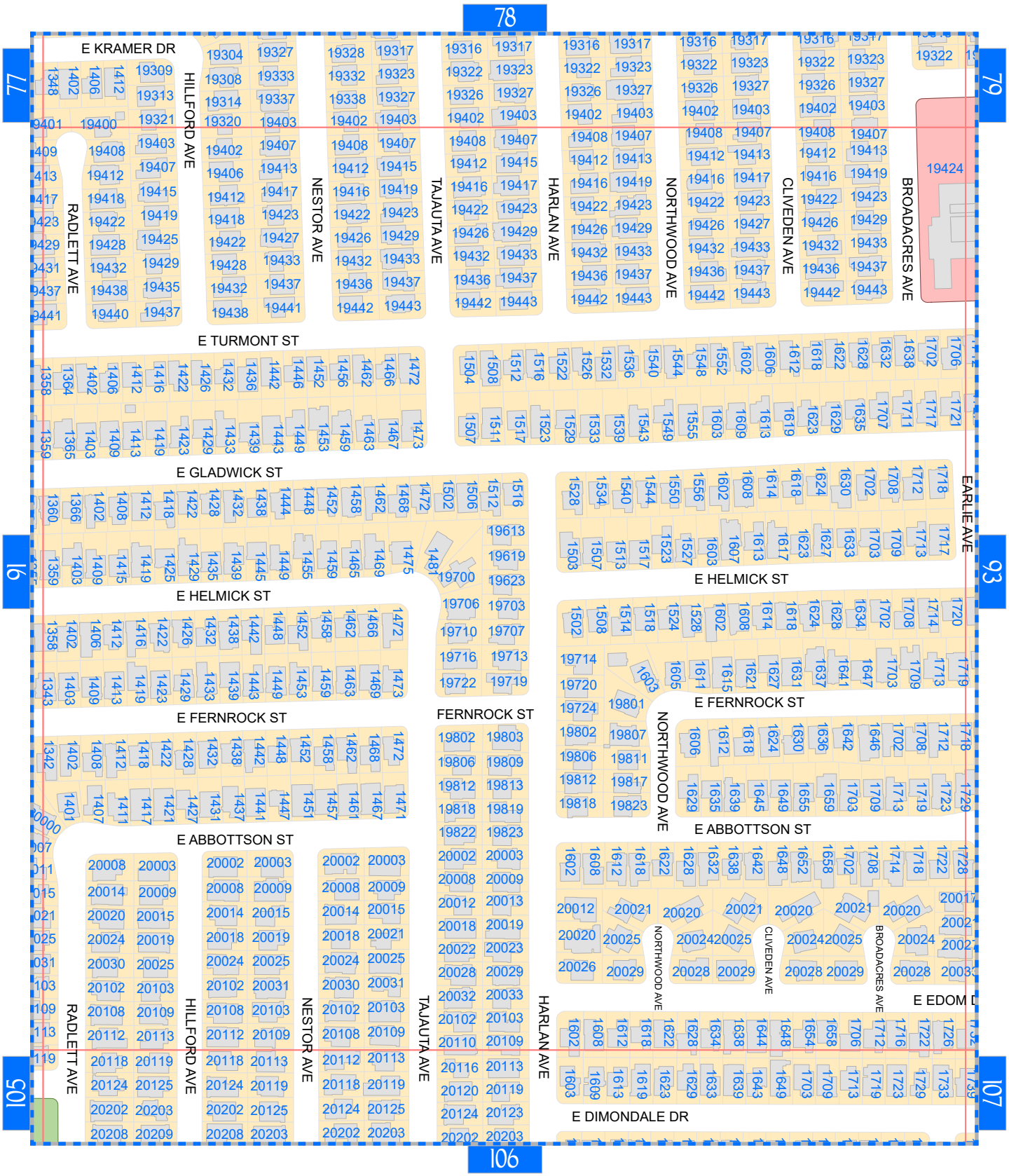

ADDRESS BOOK

MAP NO. 92

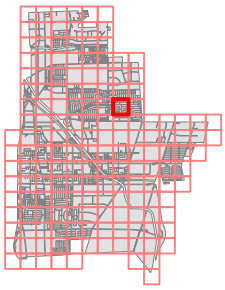

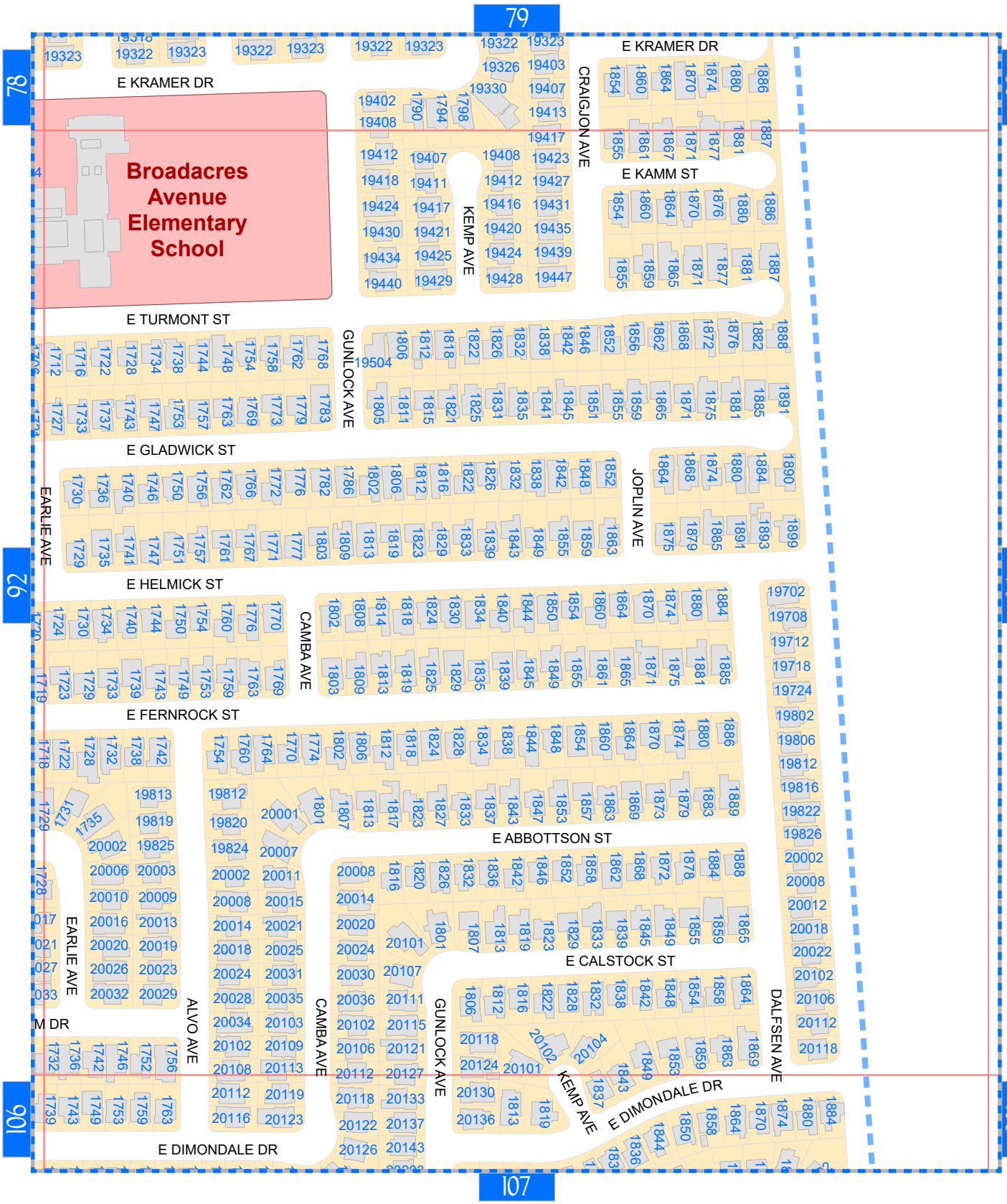

ADDRESS BOOK

MAP NO. 93

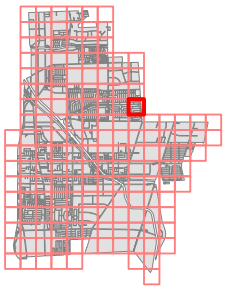

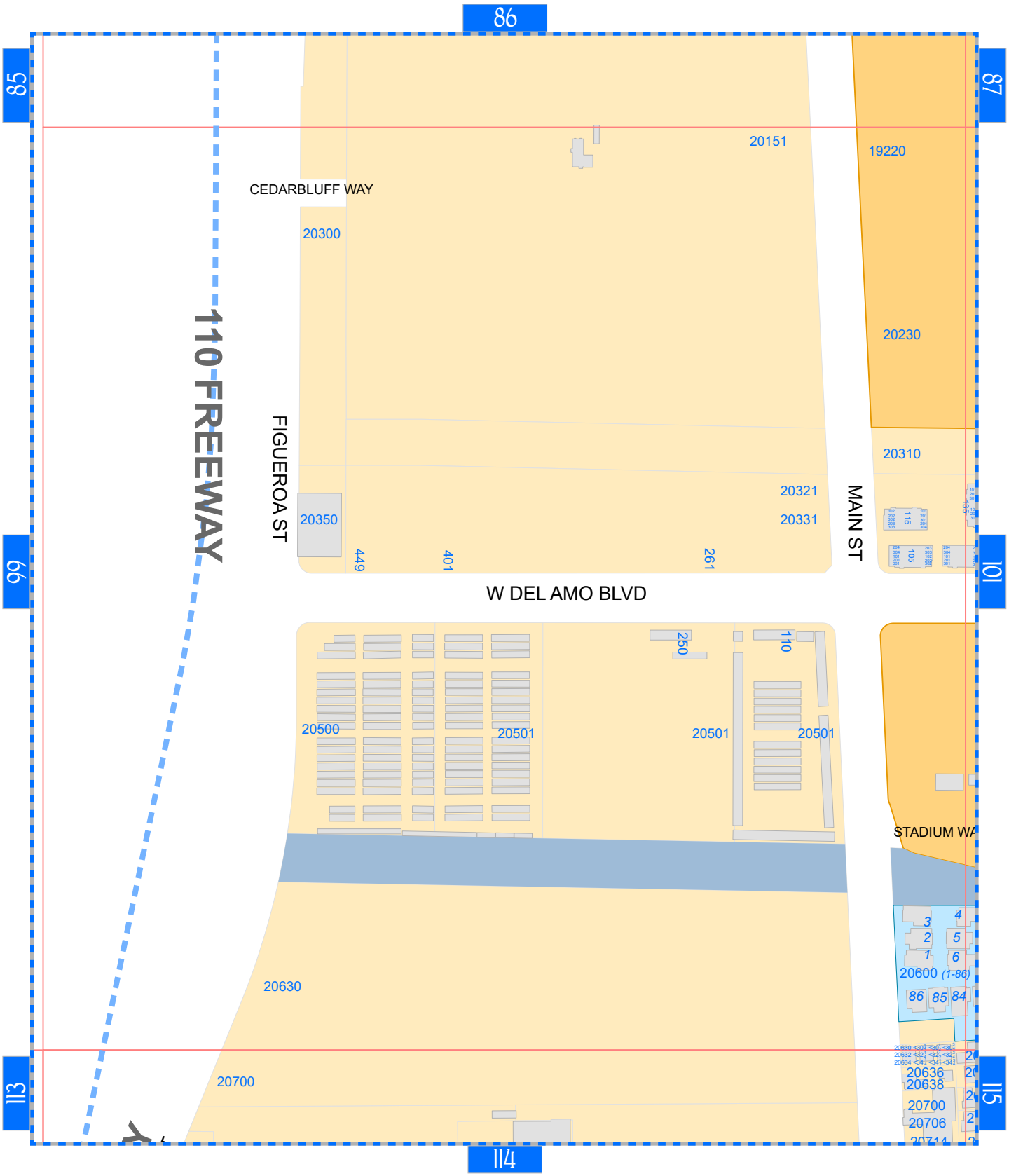

ADDRESS BOOK

MAP NO.

100

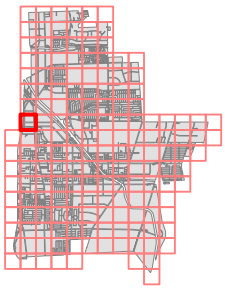



ADDRESS BOOK

MAP NO.

101

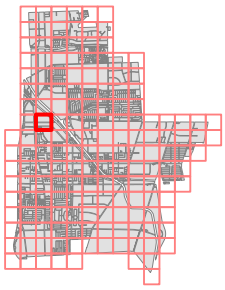

ADDRESS BOOK

MAP NO.

102

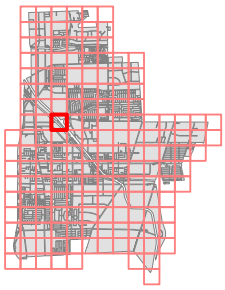

ADDRESS BOOK

MAP NO. 103

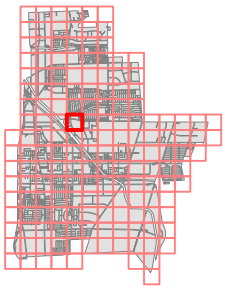

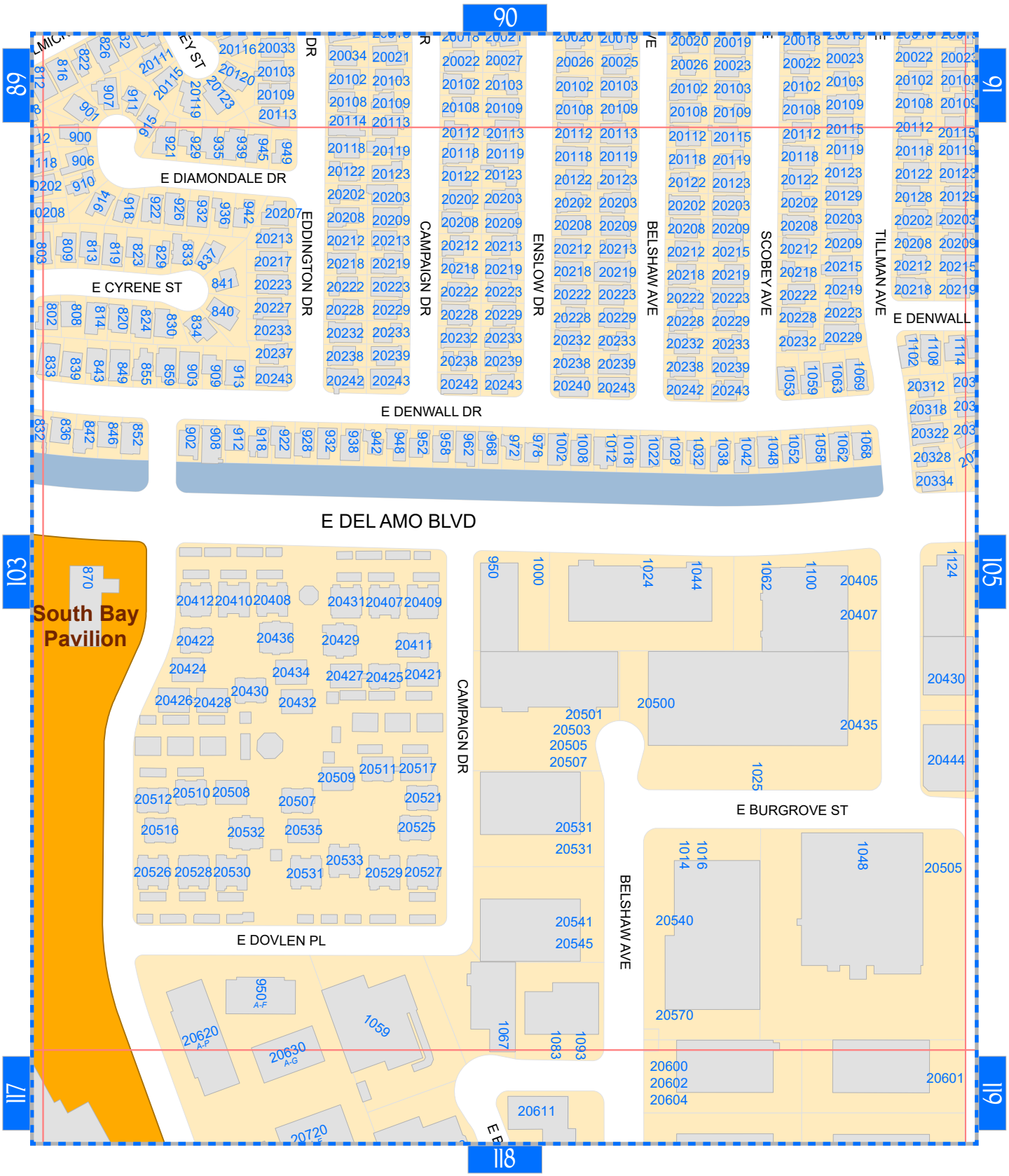

ADDRESS BOOK

MAP NO. 104

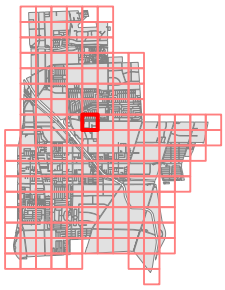

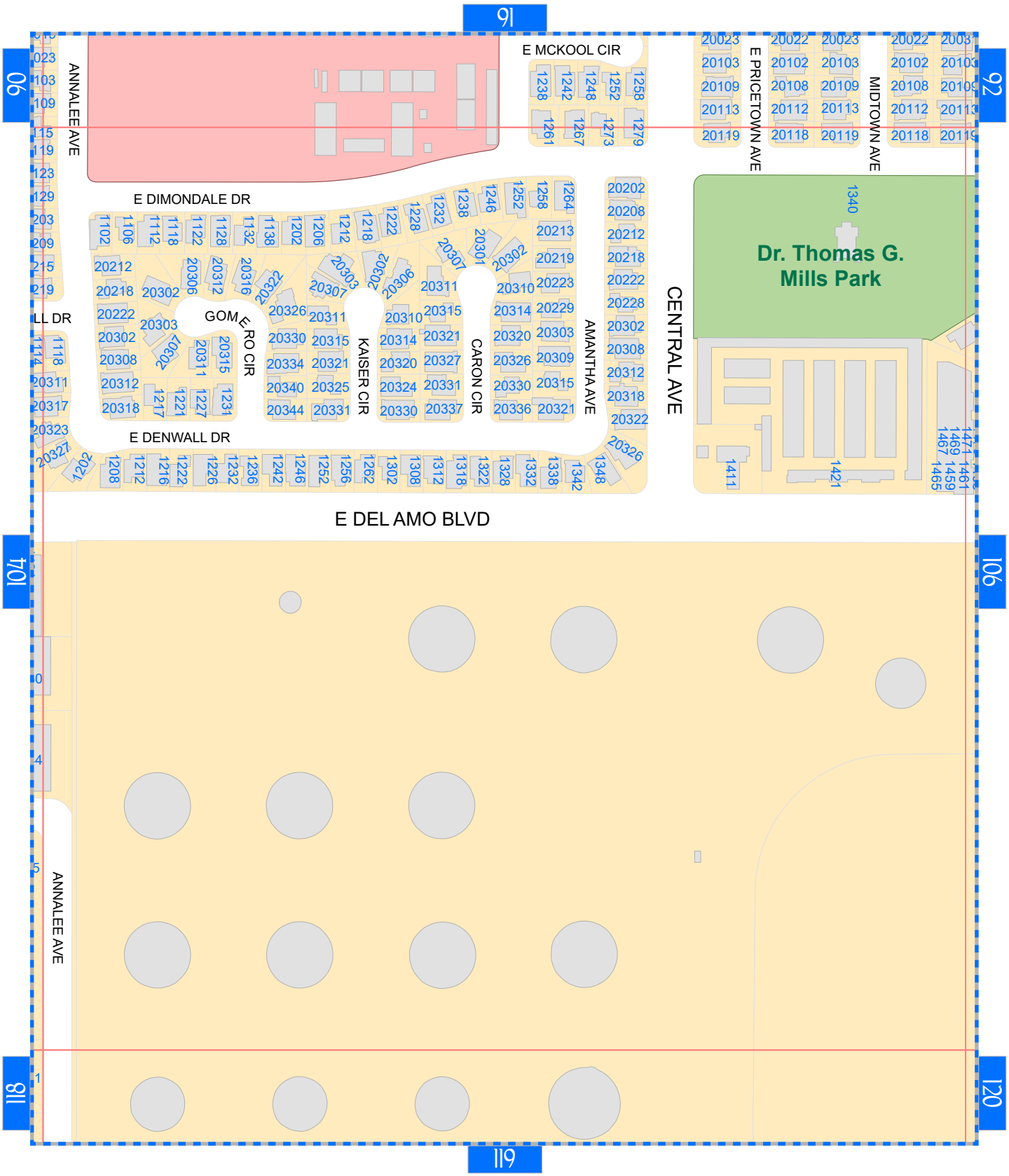

ADDRESS BOOK

MAP NO.

105

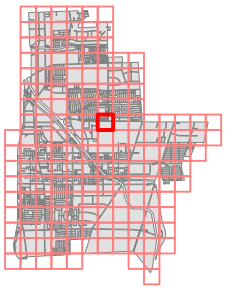



ADDRESS BOOK

MAP NO.

106

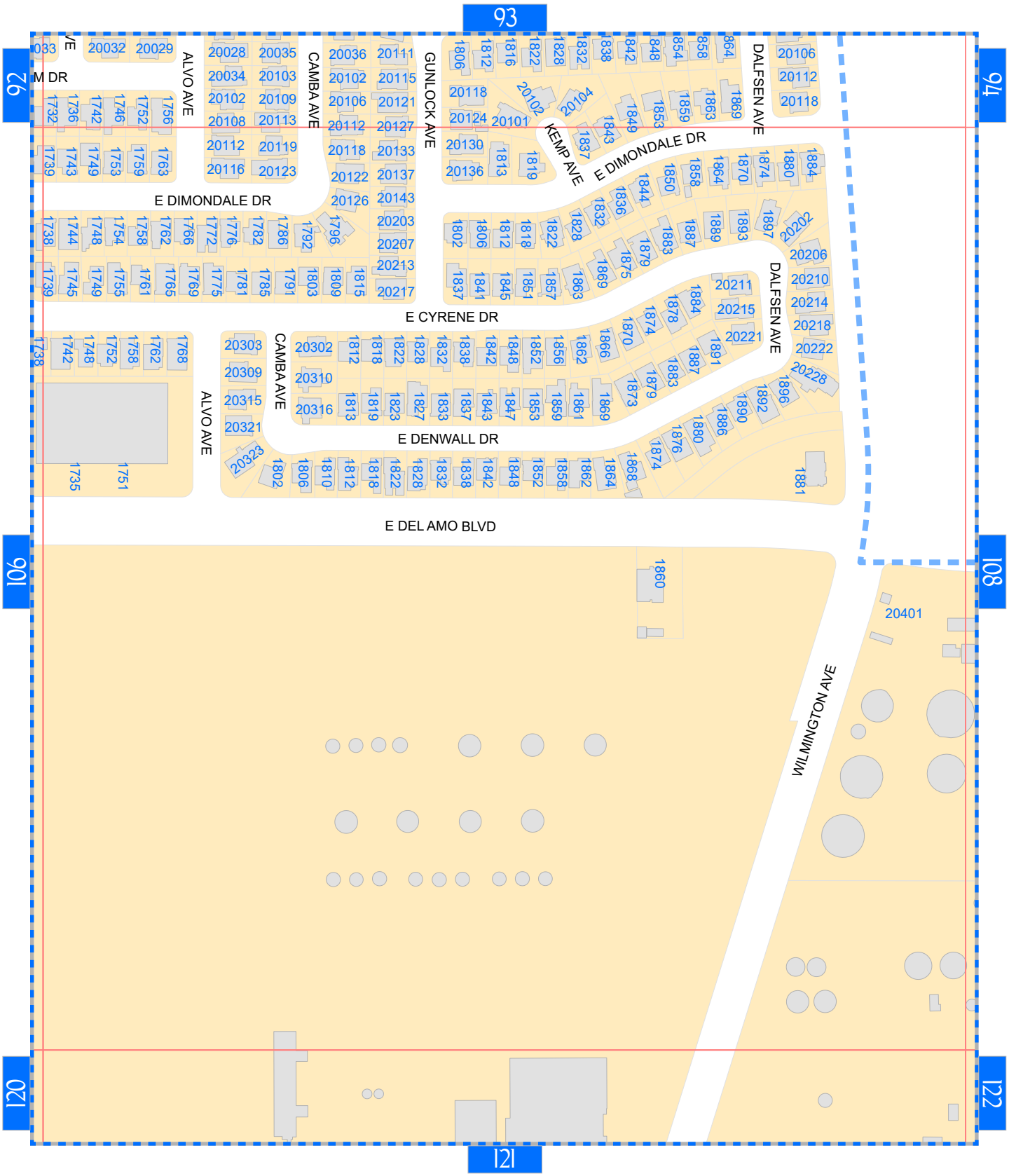

ADDRESS BOOK

MAP NO. 107

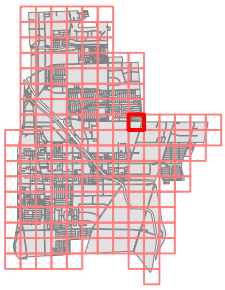

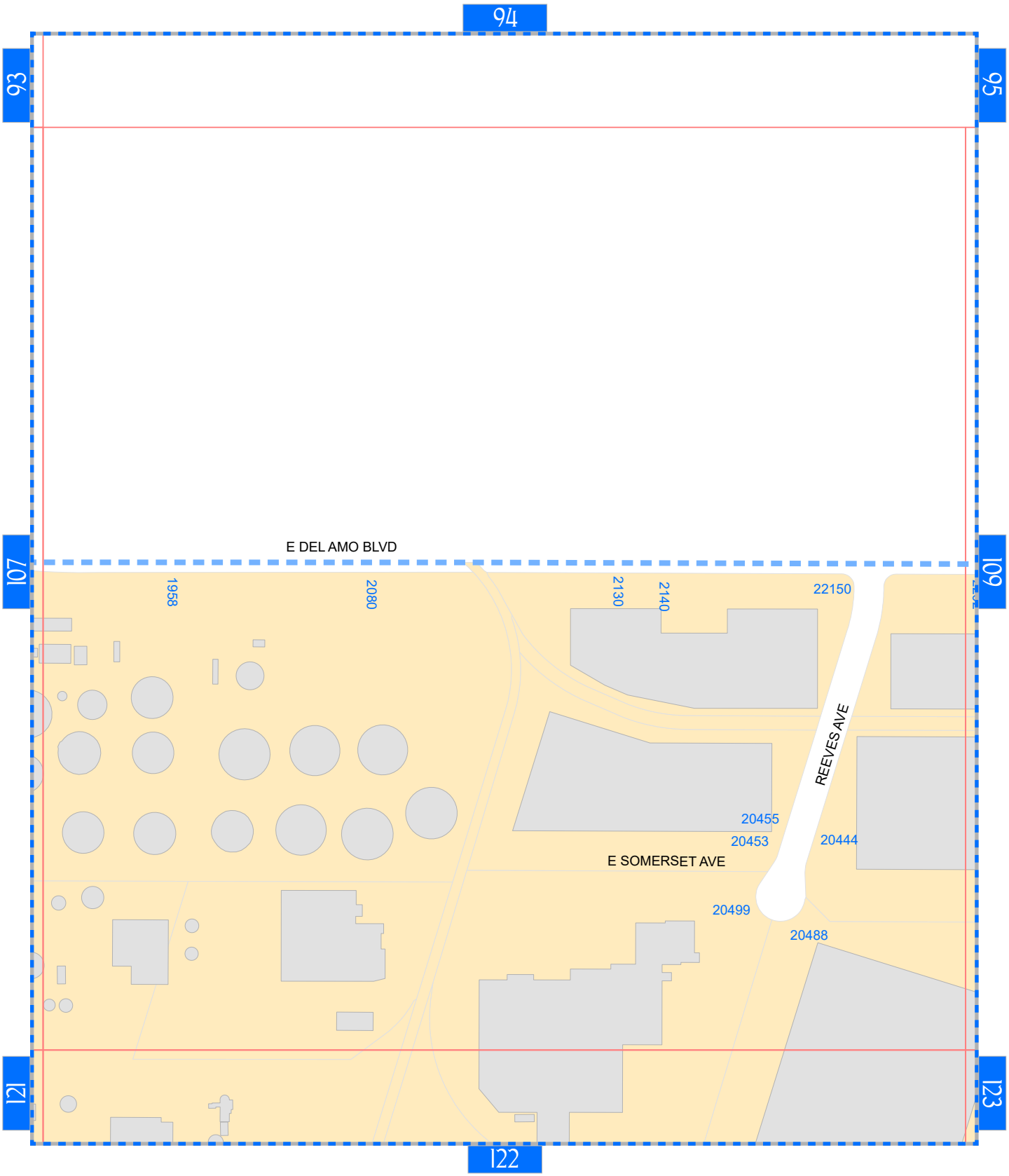

ADDRESS BOOK

MAP NO.

108

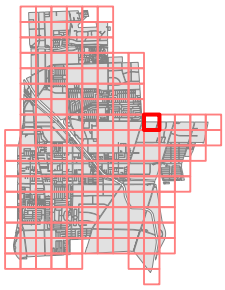

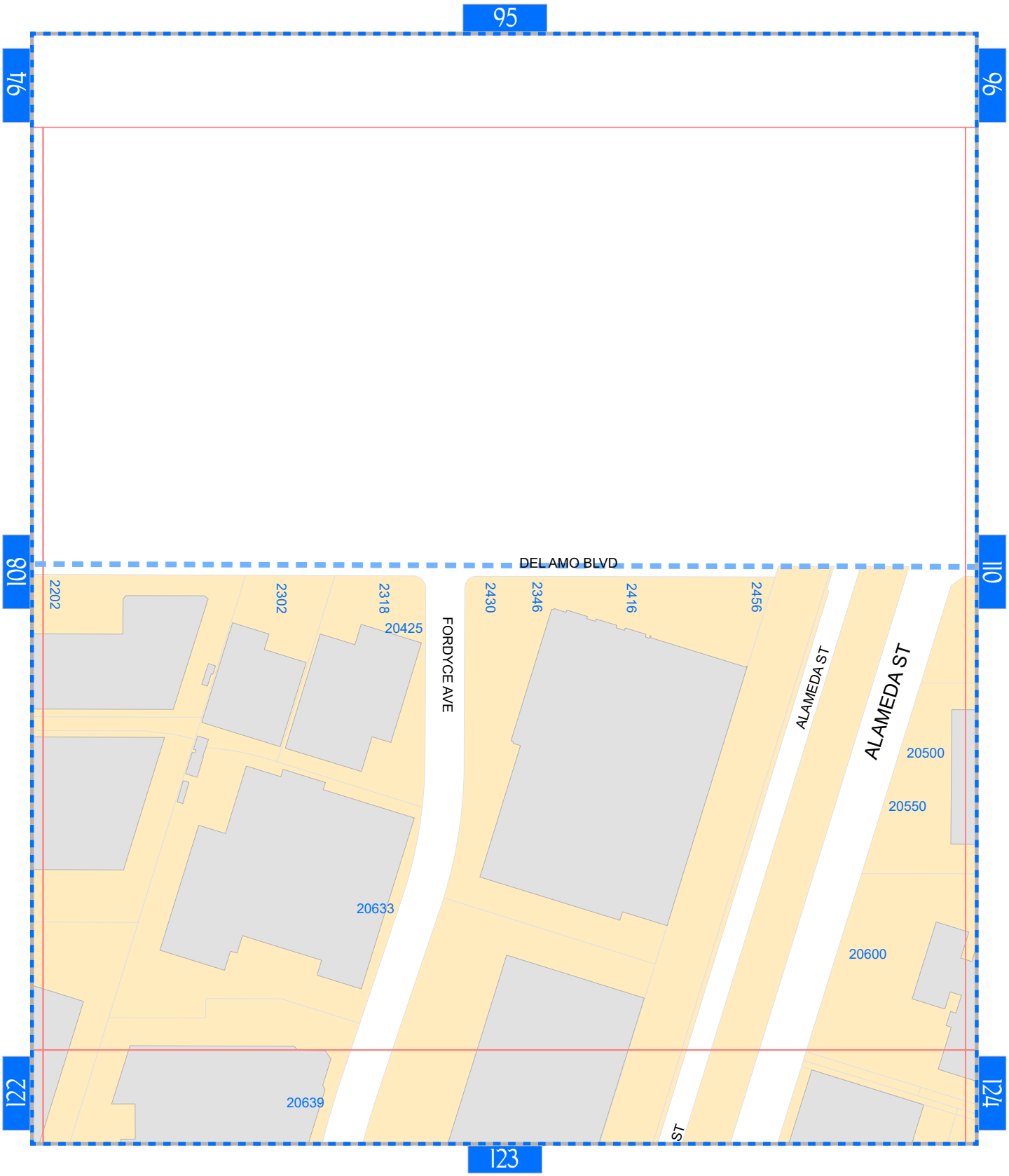

ADDRESS BOOK

MAP NO.

109

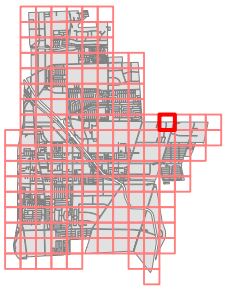

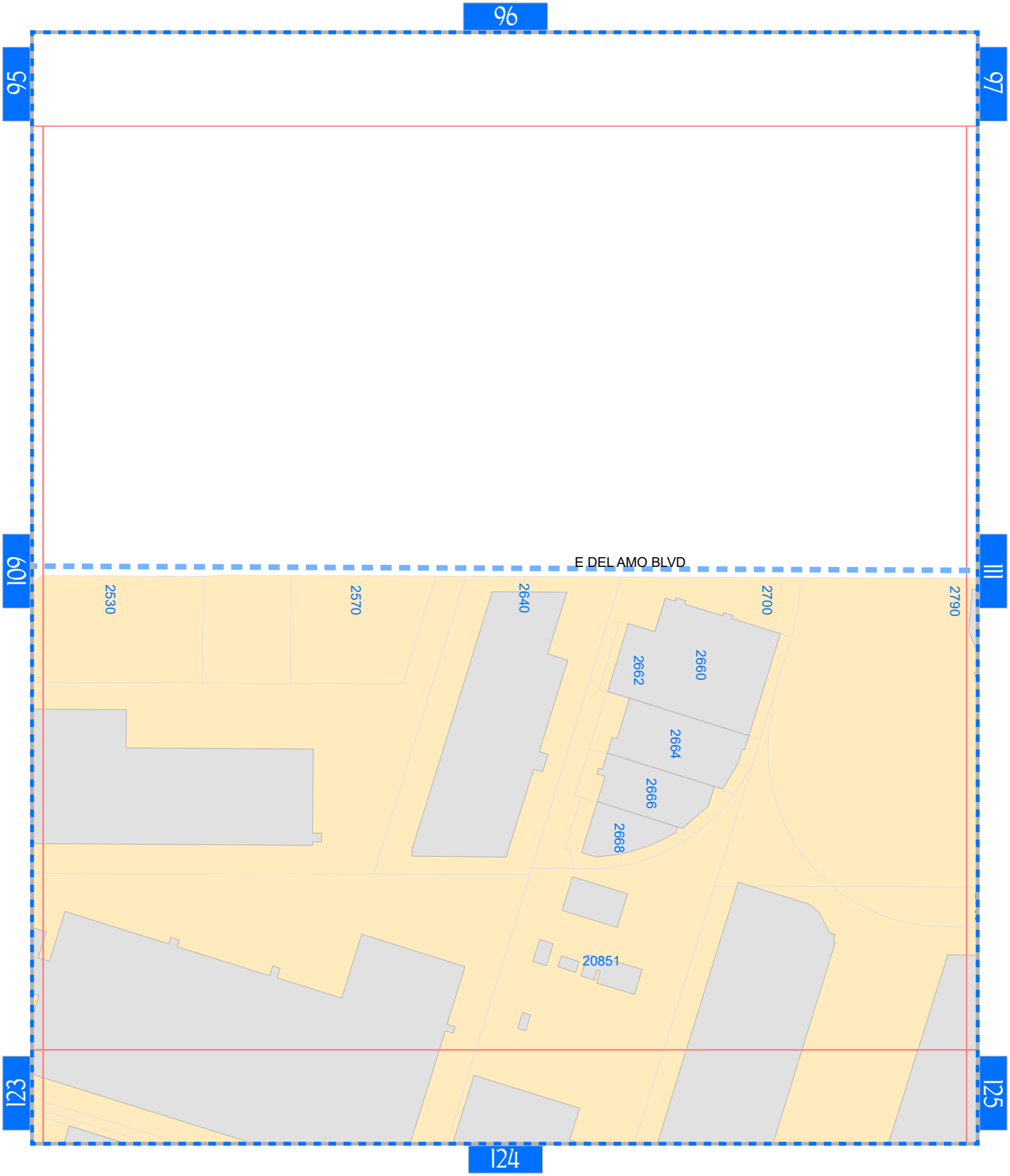

ADDRESS BOOK

MAP NO.

110

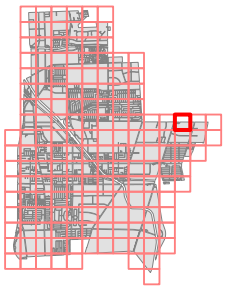

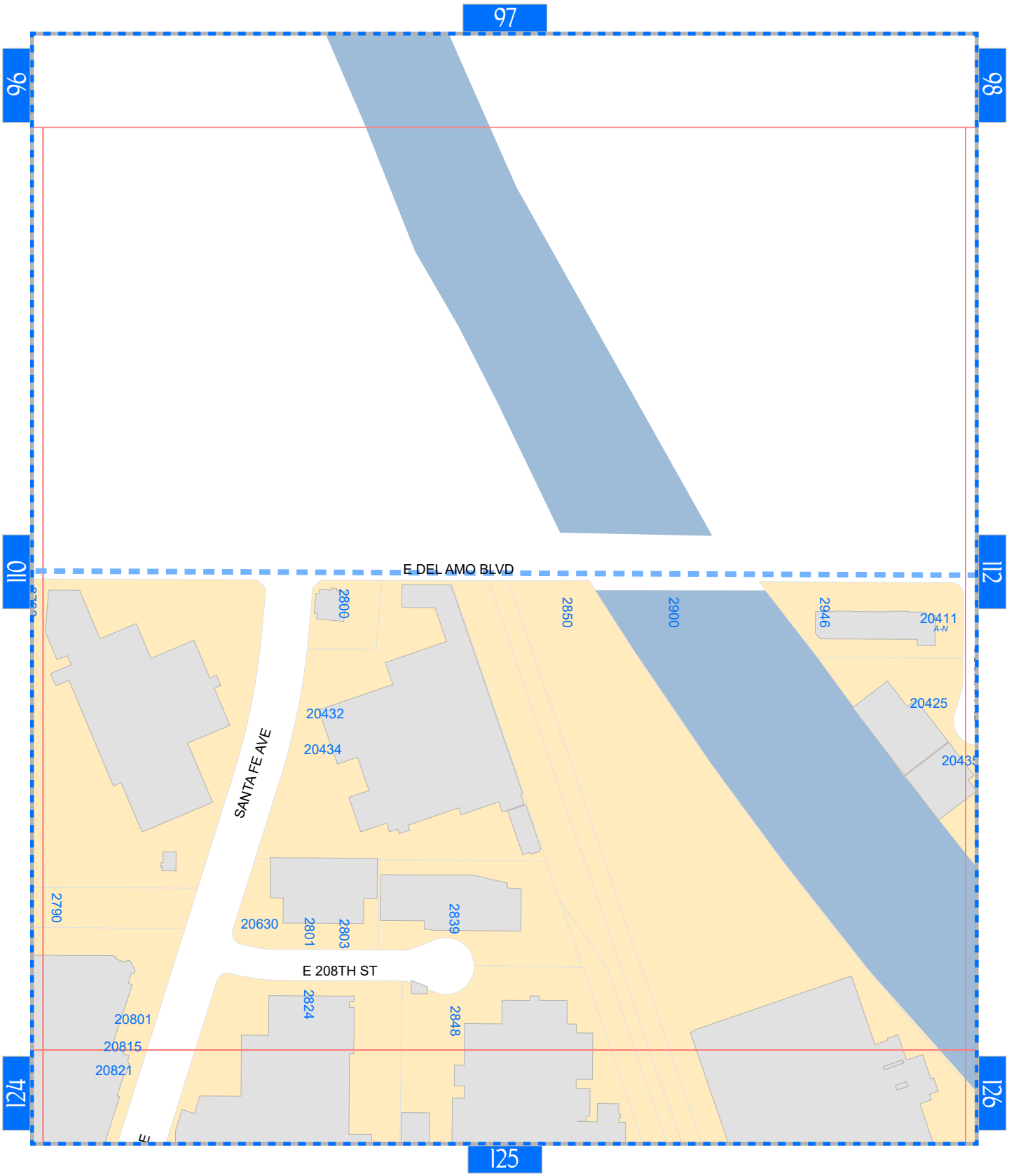

ADDRESS BOOK

MAP NO.

III

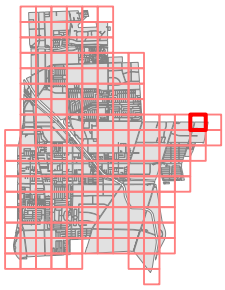

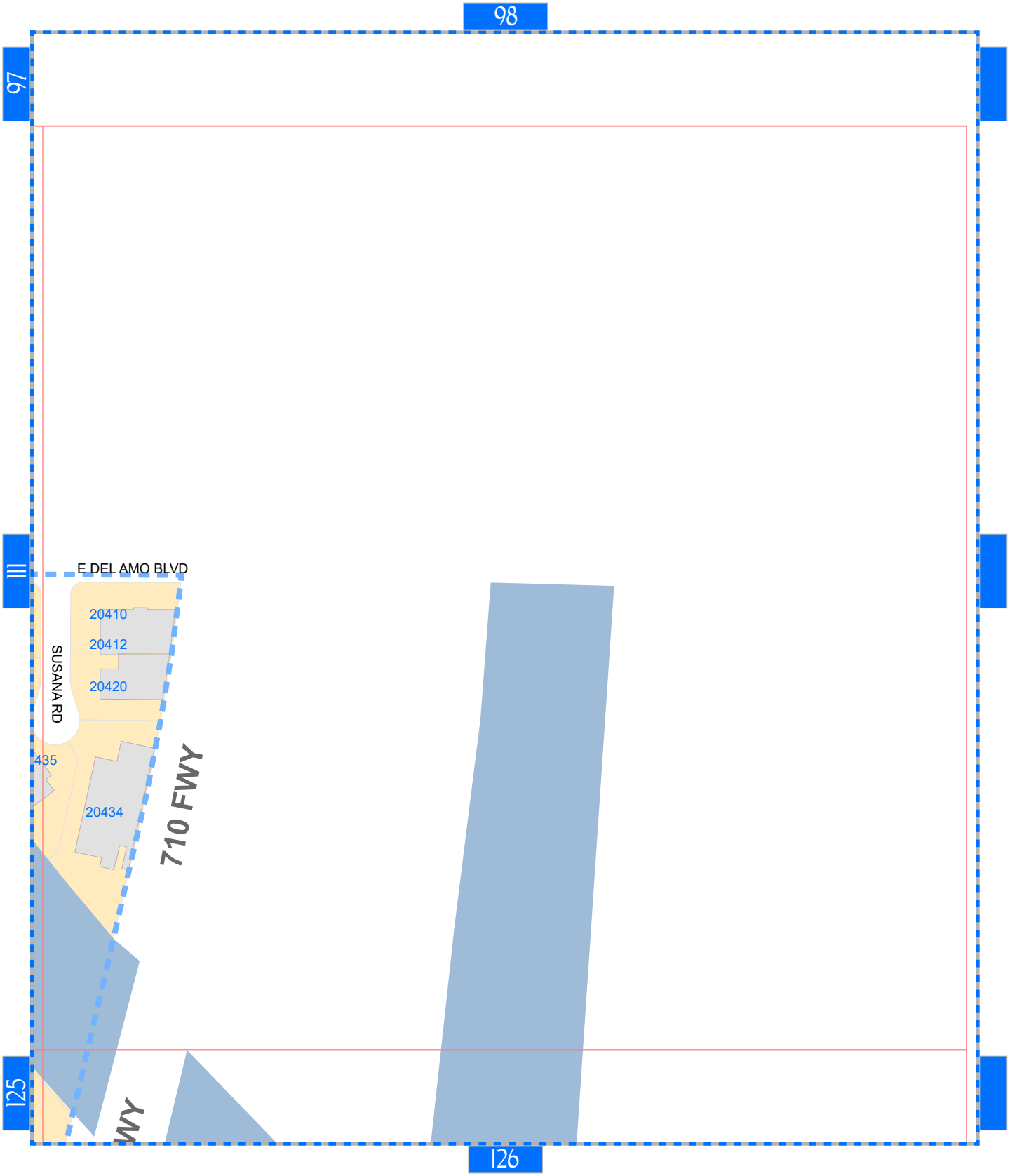

ADDRESS BOOK

MAP NO.

112

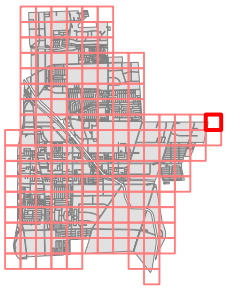

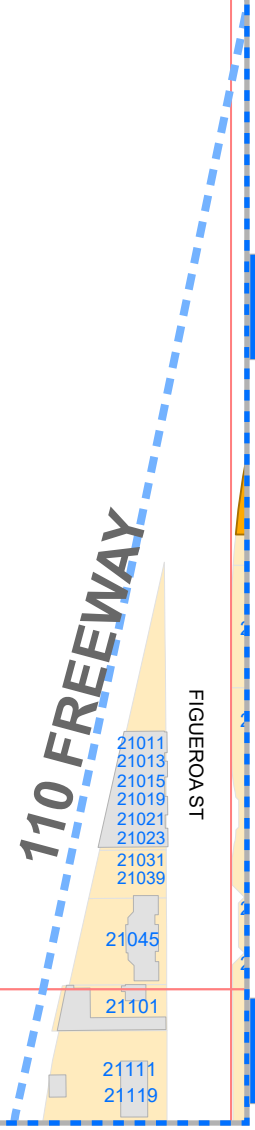

ADDRESS BOOK

MAP NO.

113

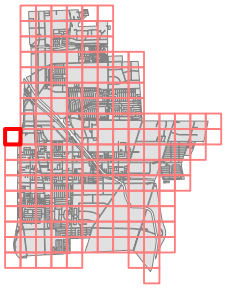

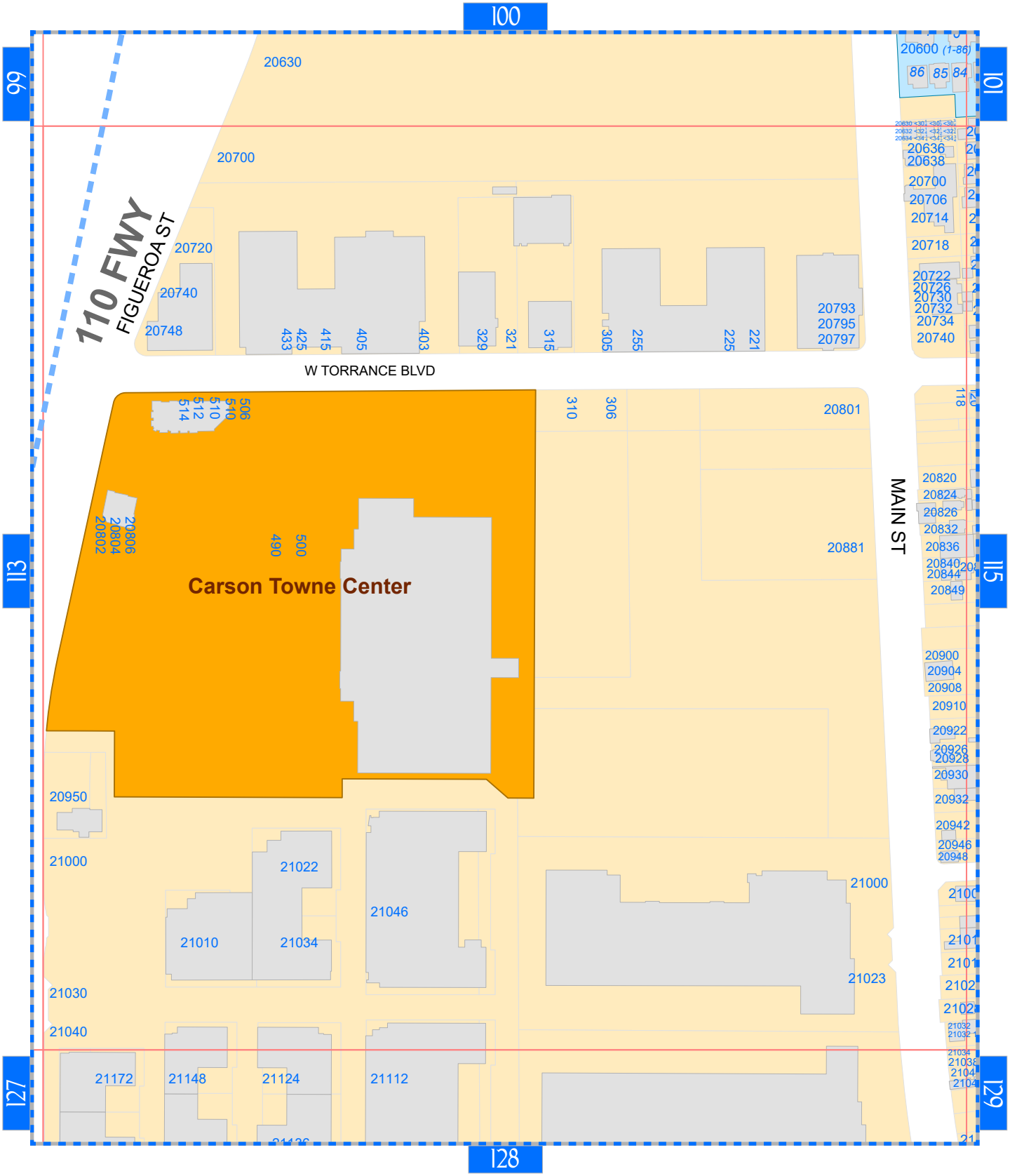

ADDRESS BOOK

MAP NO.

114

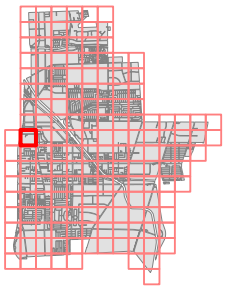

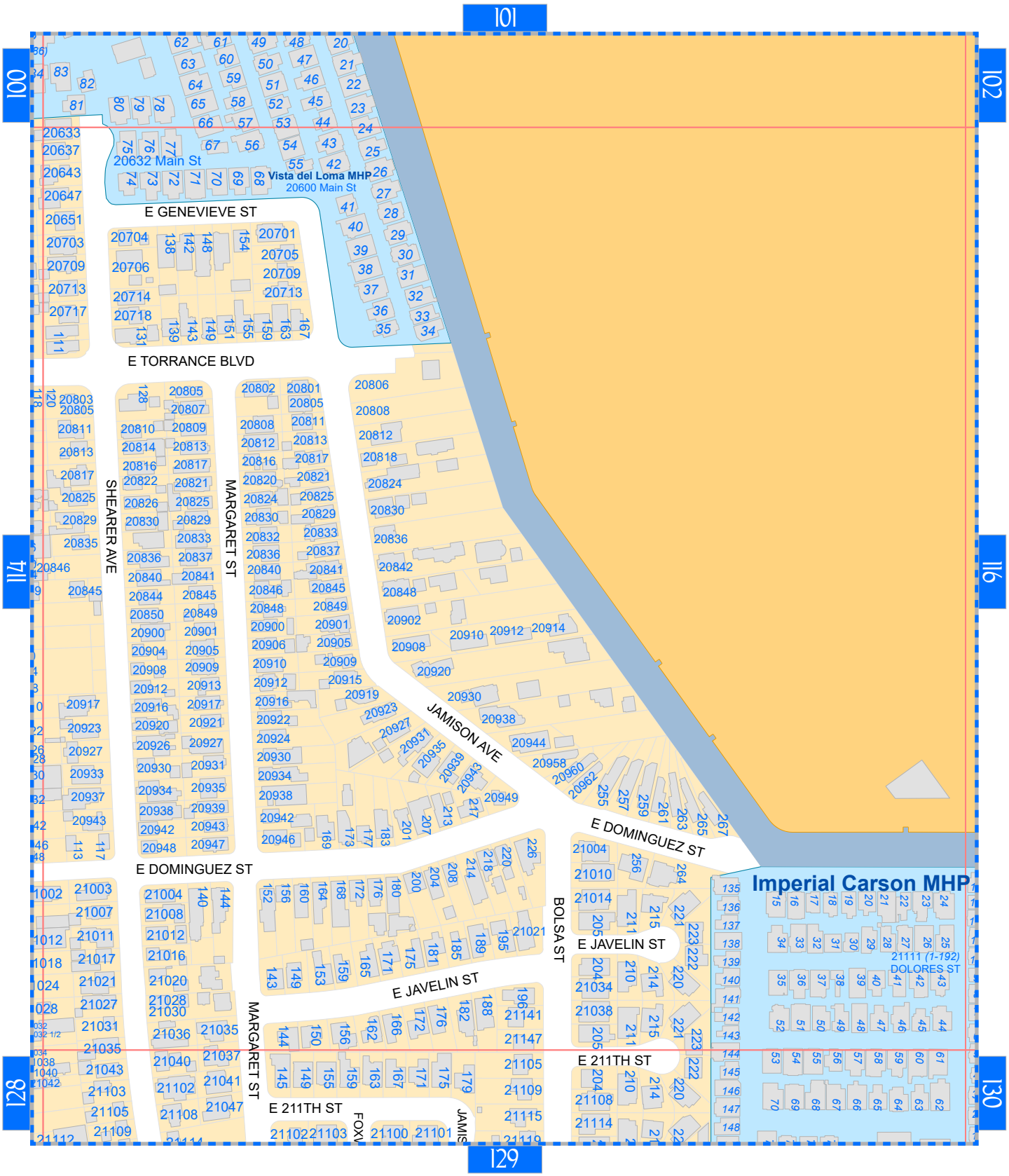

ADDRESS BOOK

MAP NO.

115

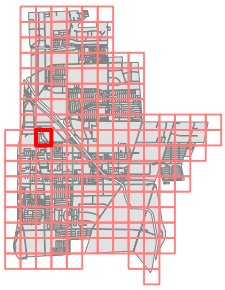

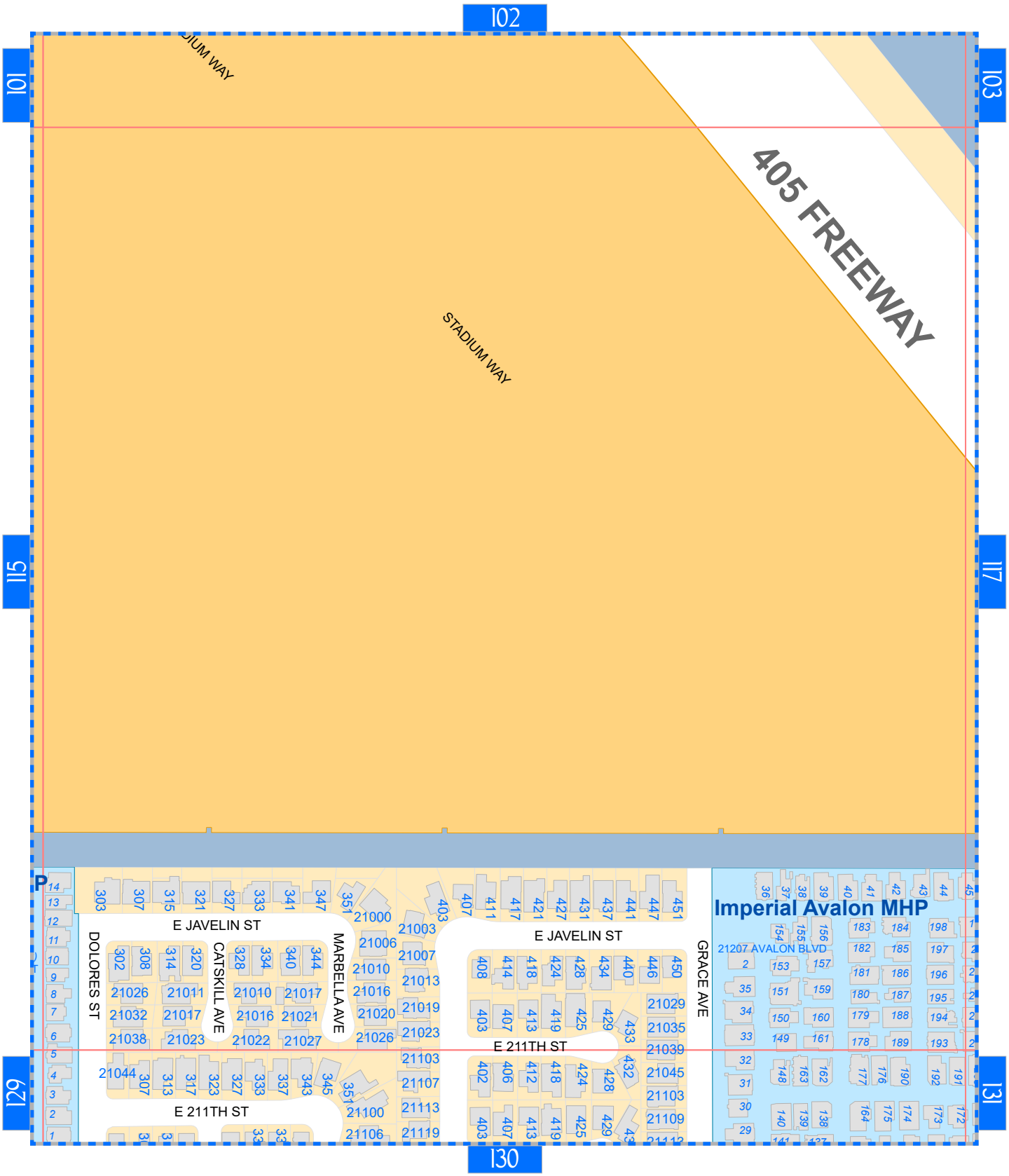

ADDRESS BOOK

MAP NO.

116

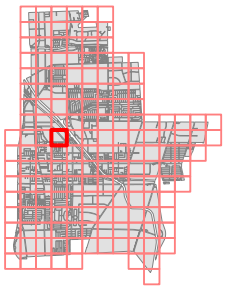

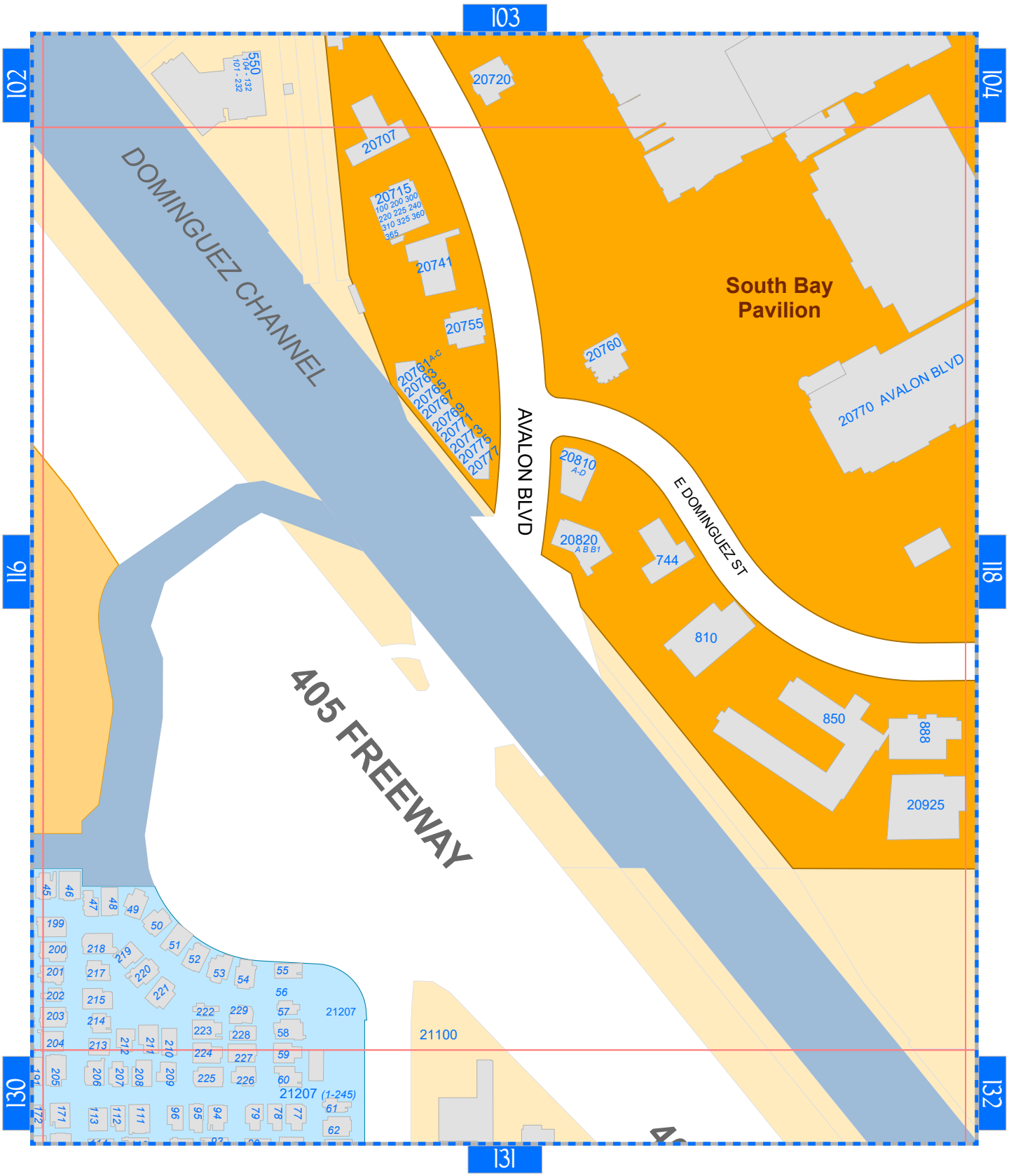

ADDRESS BOOK

MAP NO.

117

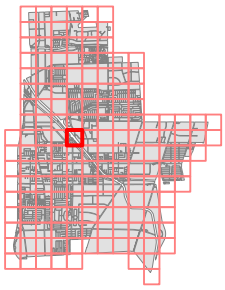

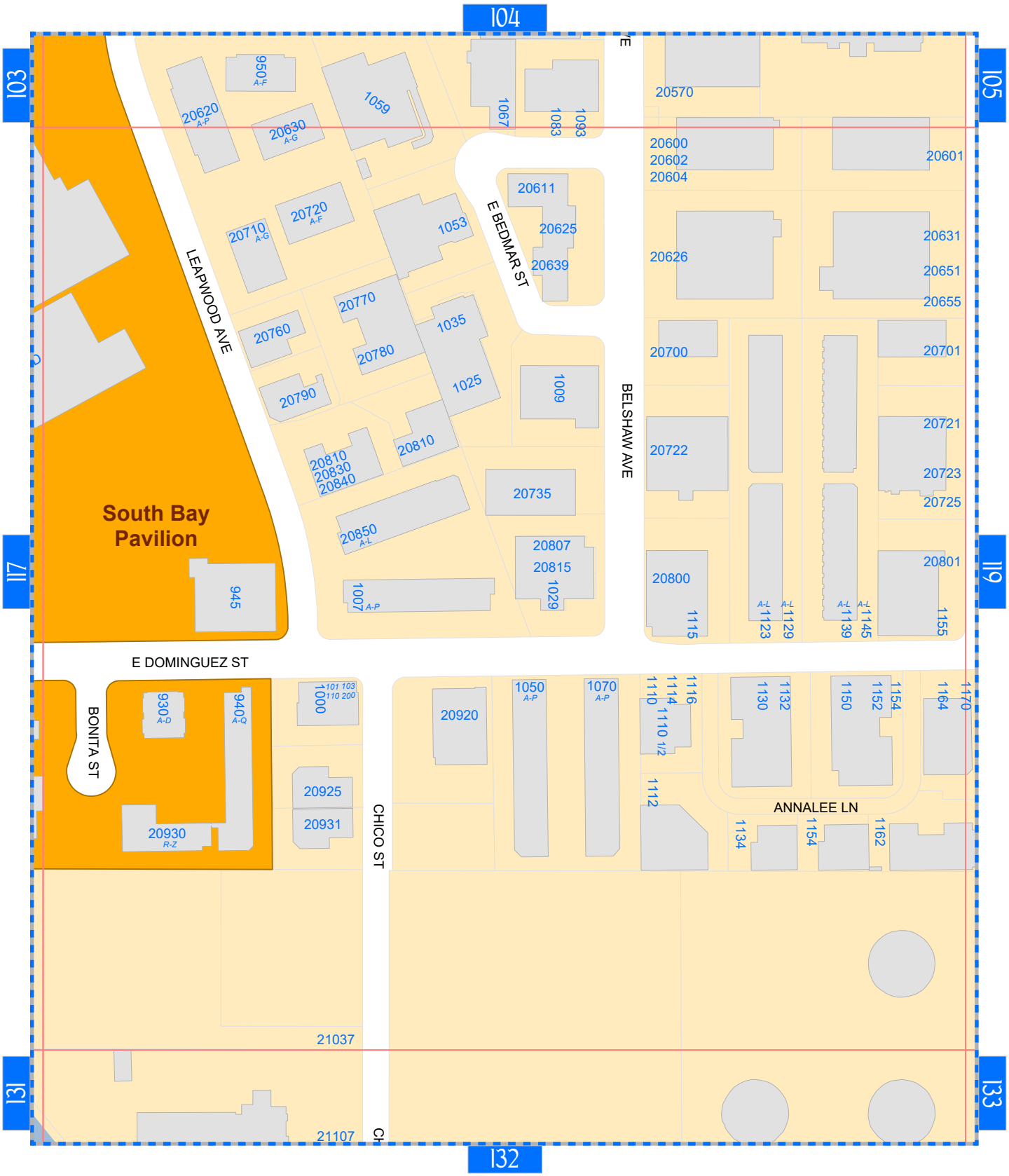

ADDRESS BOOK

MAP NO.

118

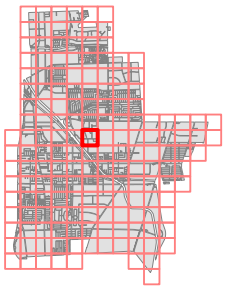

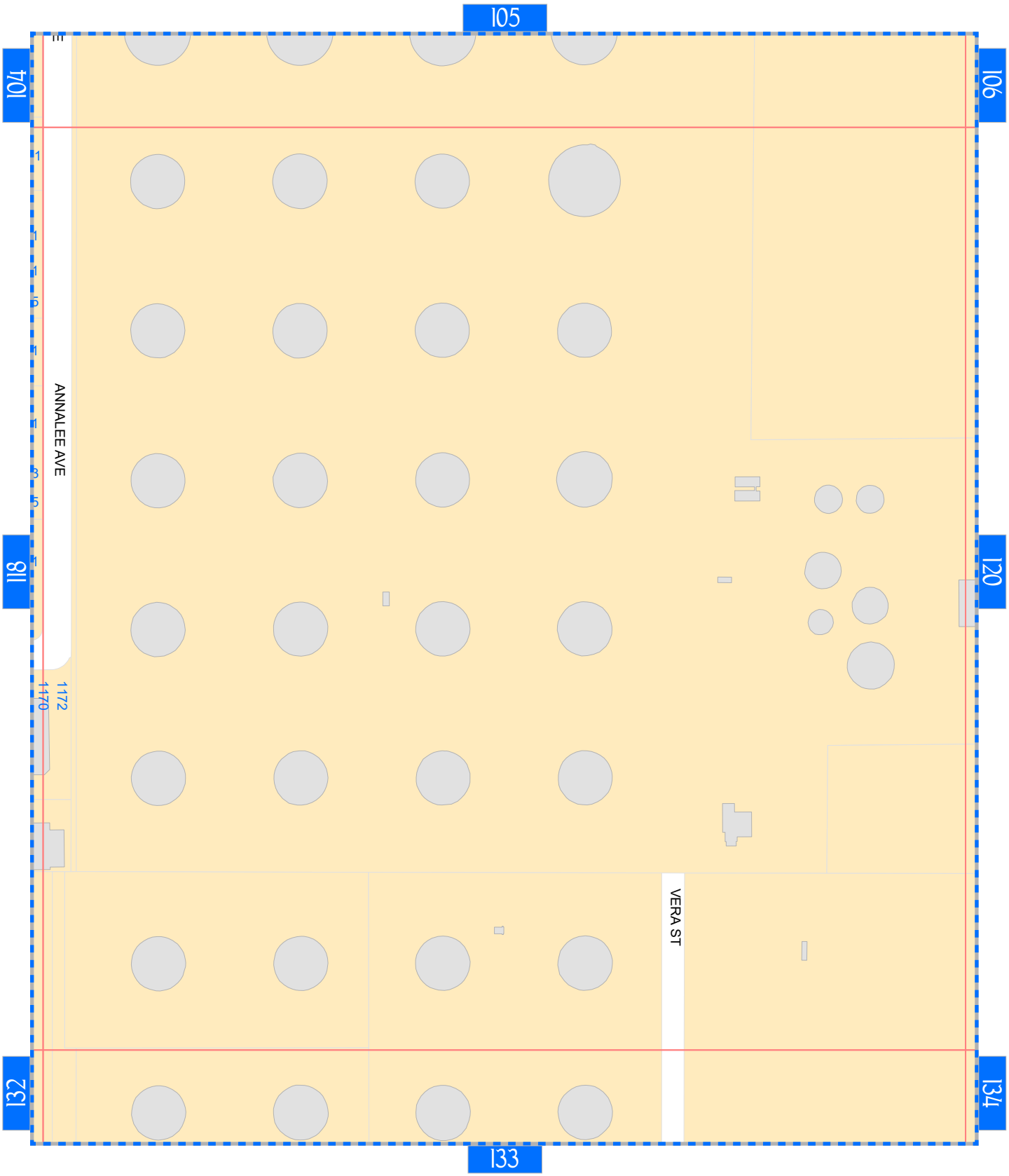

ADDRESS BOOK

MAP NO.

119

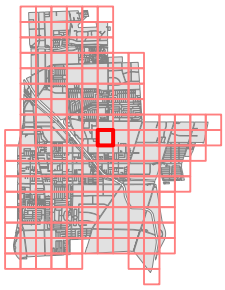

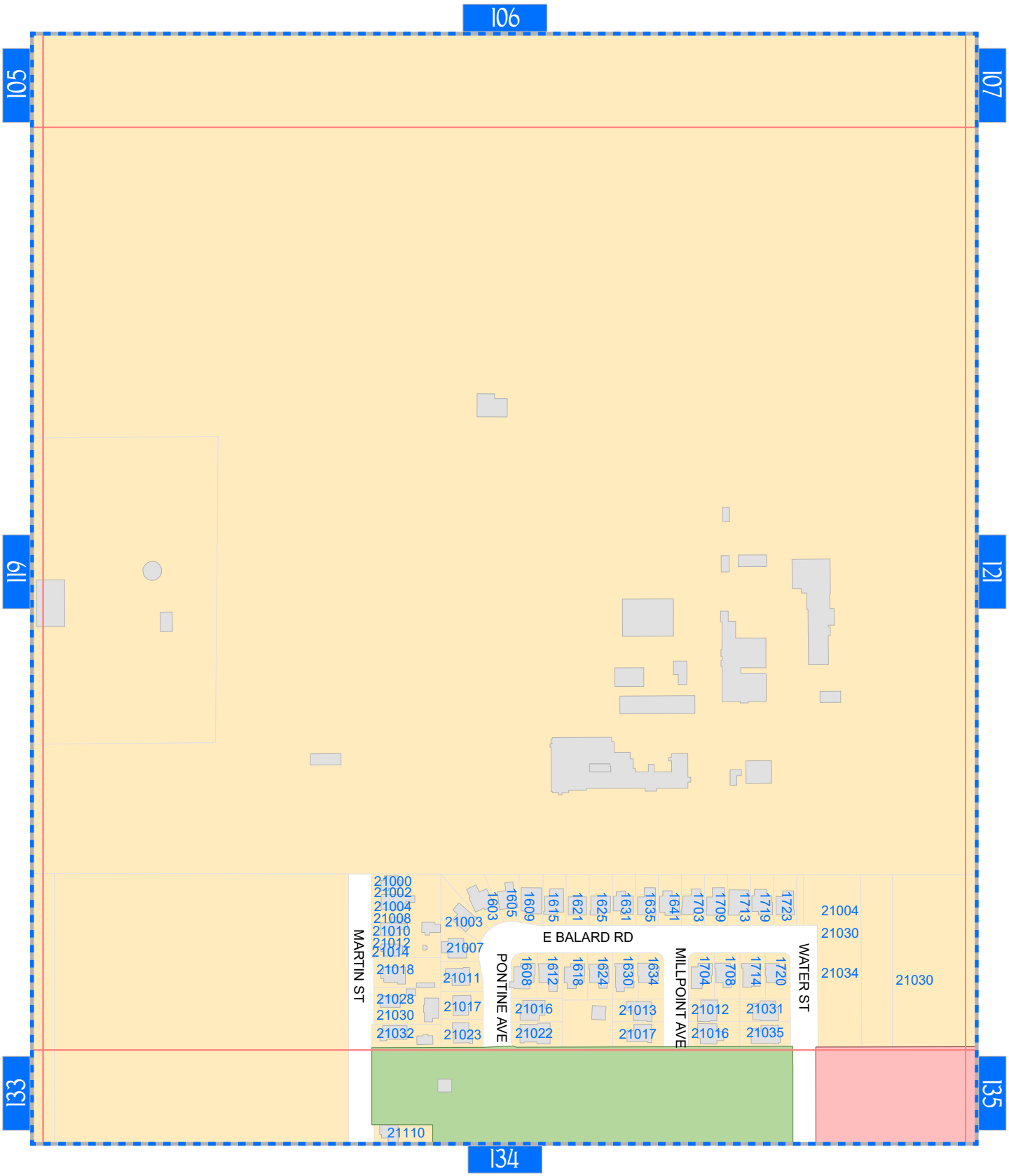

ADDRESS BOOK

MAP NO.

120

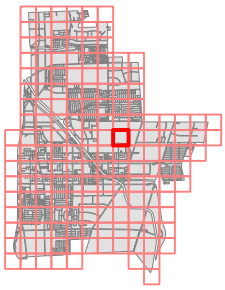

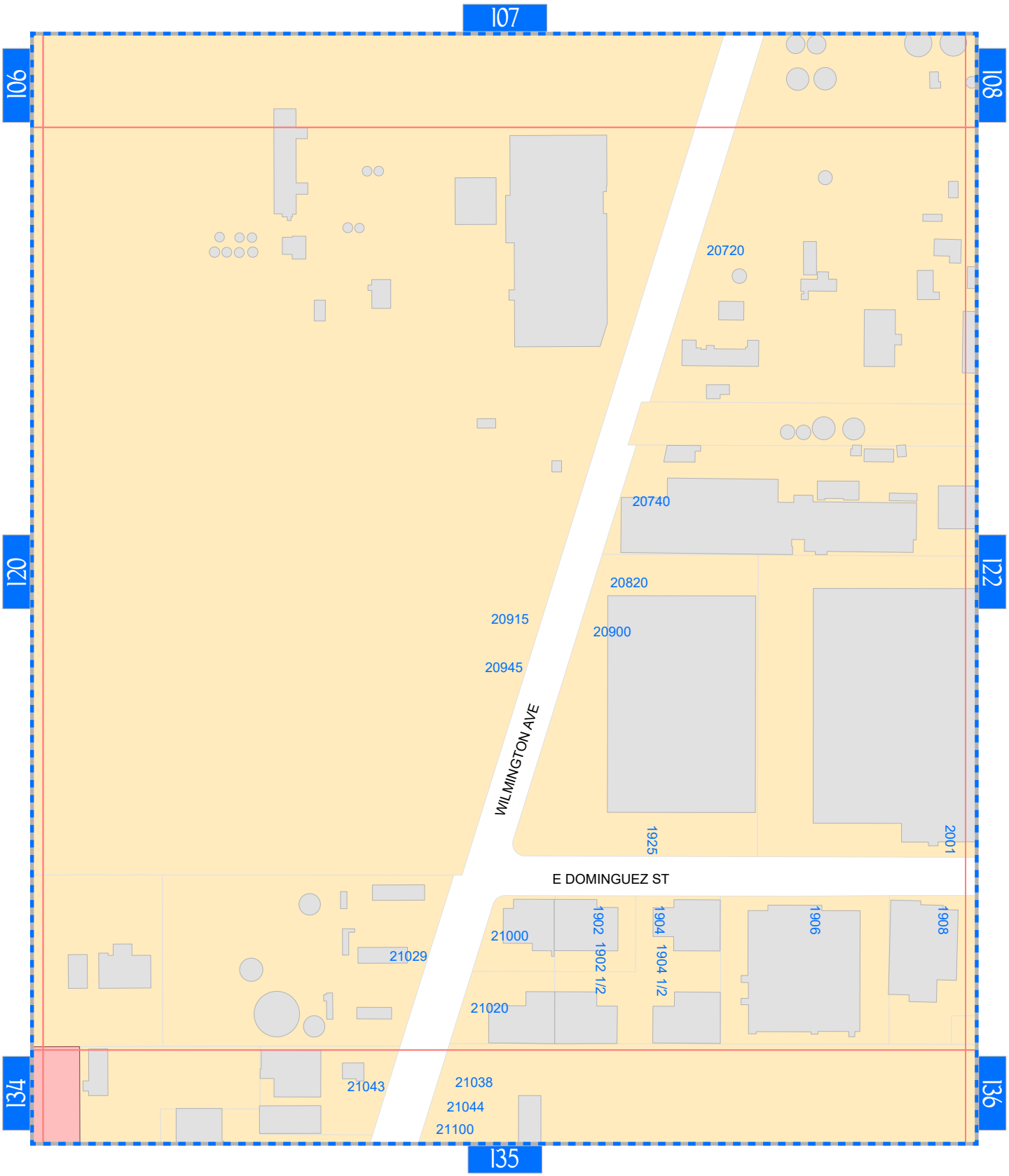

ADDRESS BOOK

MAP NO.

121

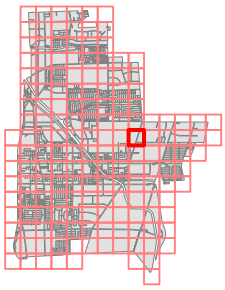

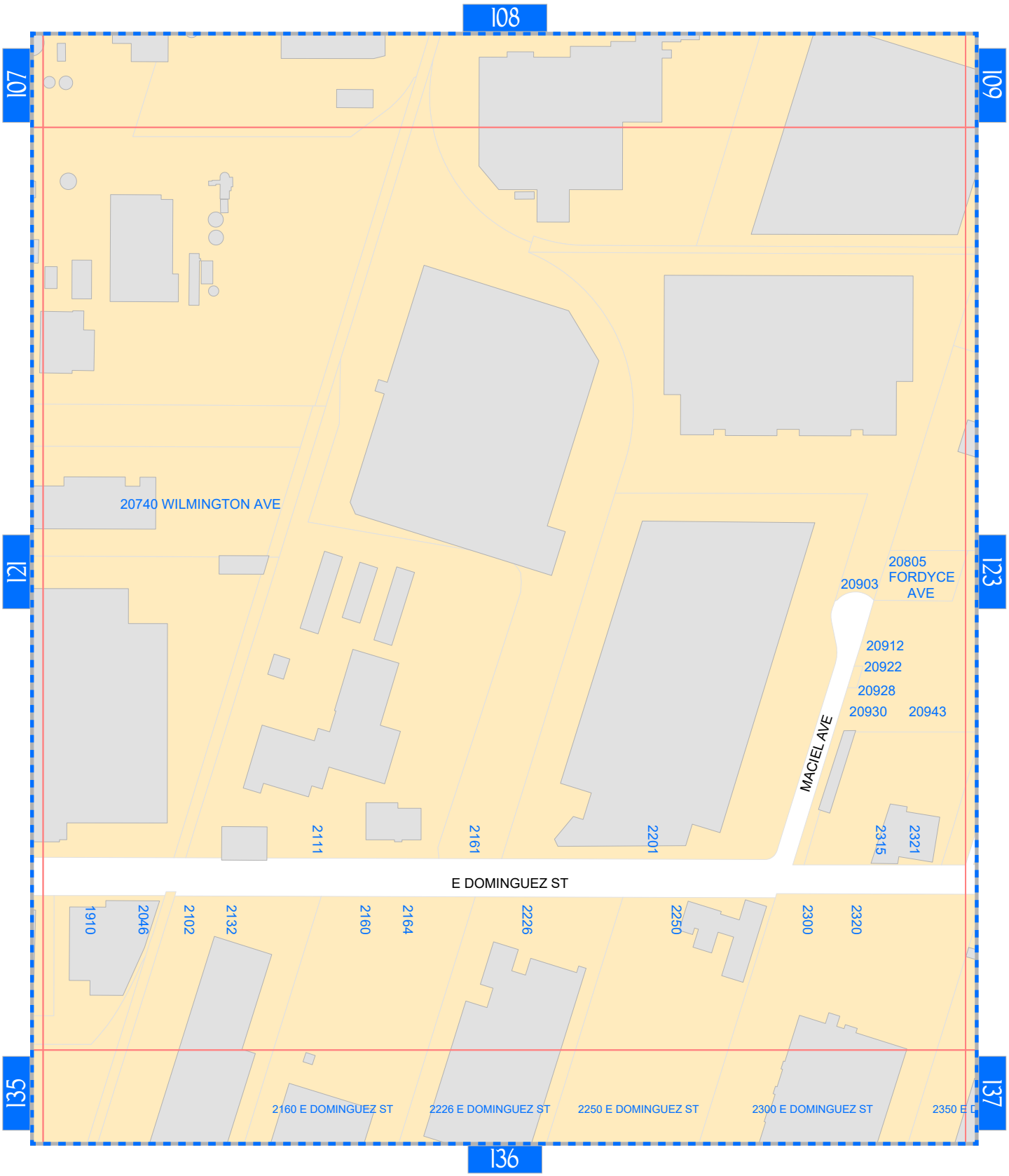

ADDRESS BOOK

MAP NO.

122

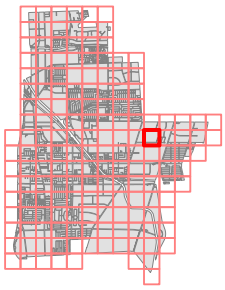

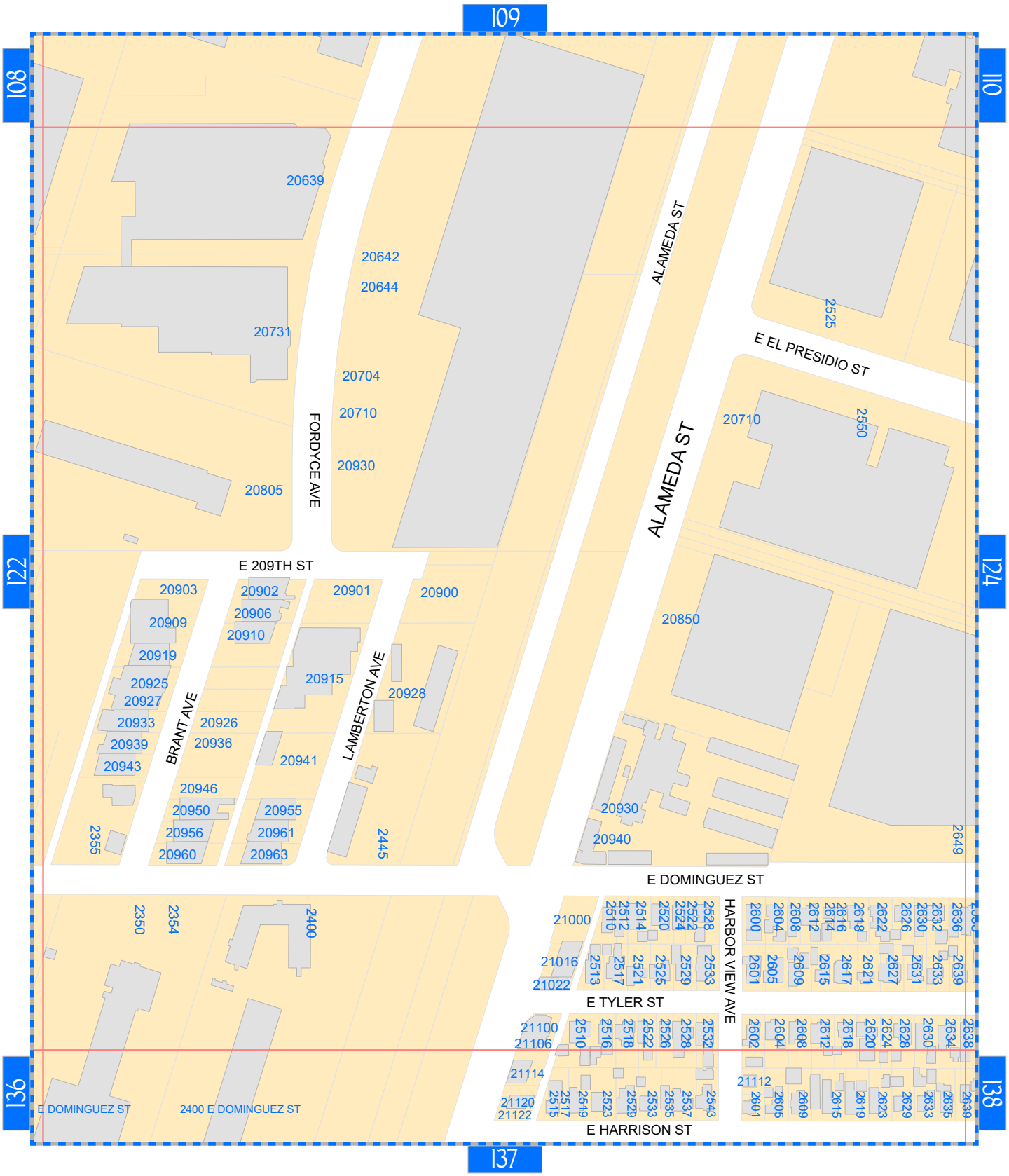

ADDRESS BOOK

MAP NO.

123

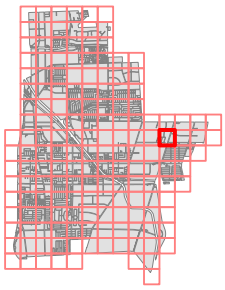

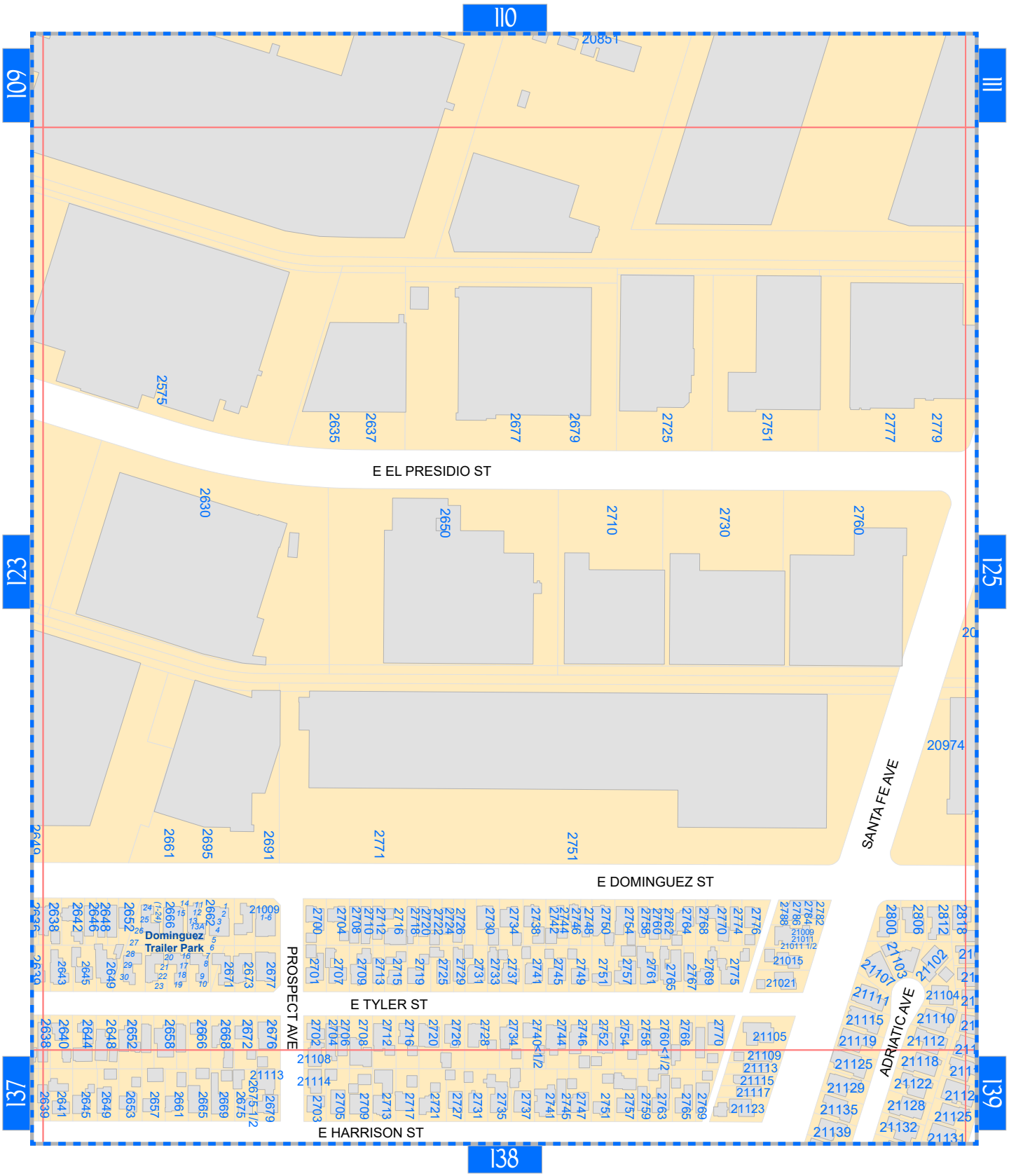

ADDRESS BOOK

MAP NO. 124

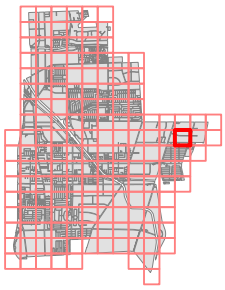

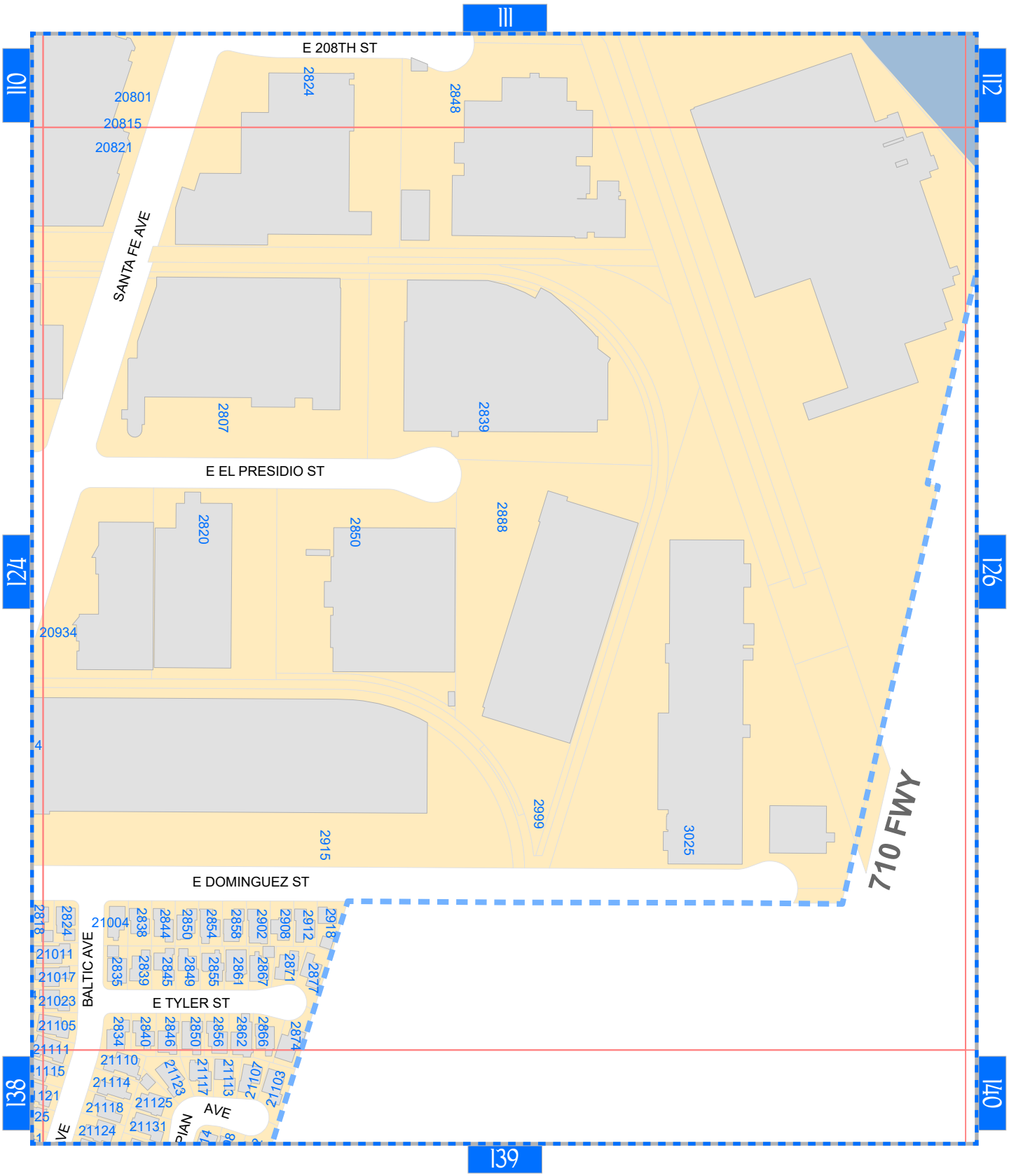

ADDRESS BOOK

MAP NO.

125

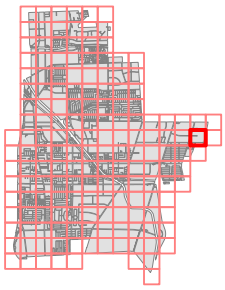

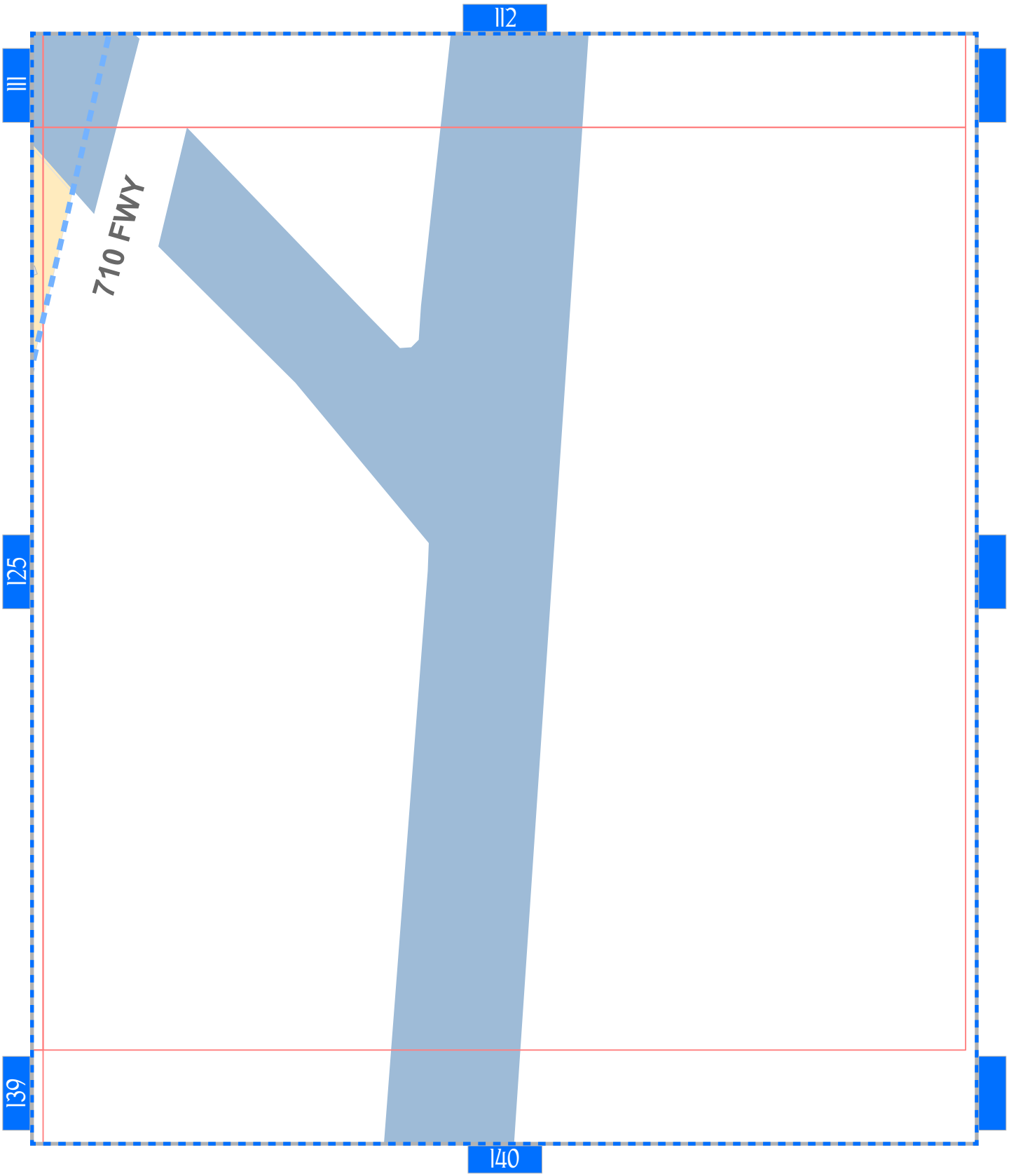

ADDRESS BOOK

MAP NO.

126

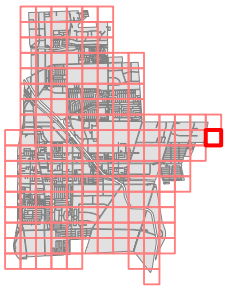

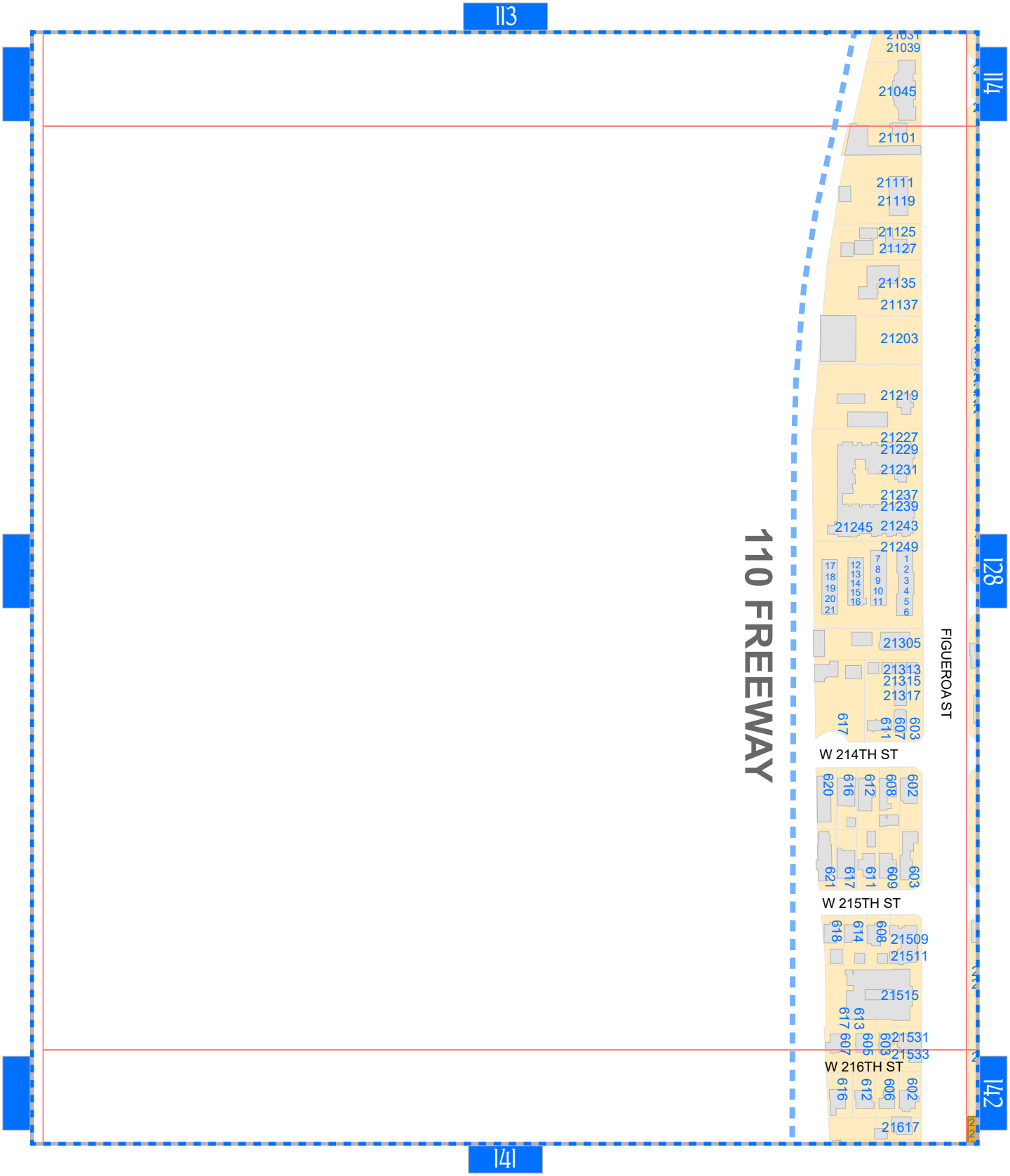

ADDRESS BOOK

MAP NO.

127

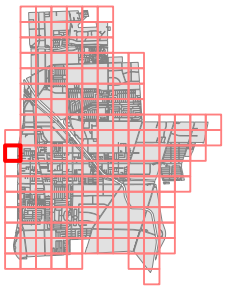

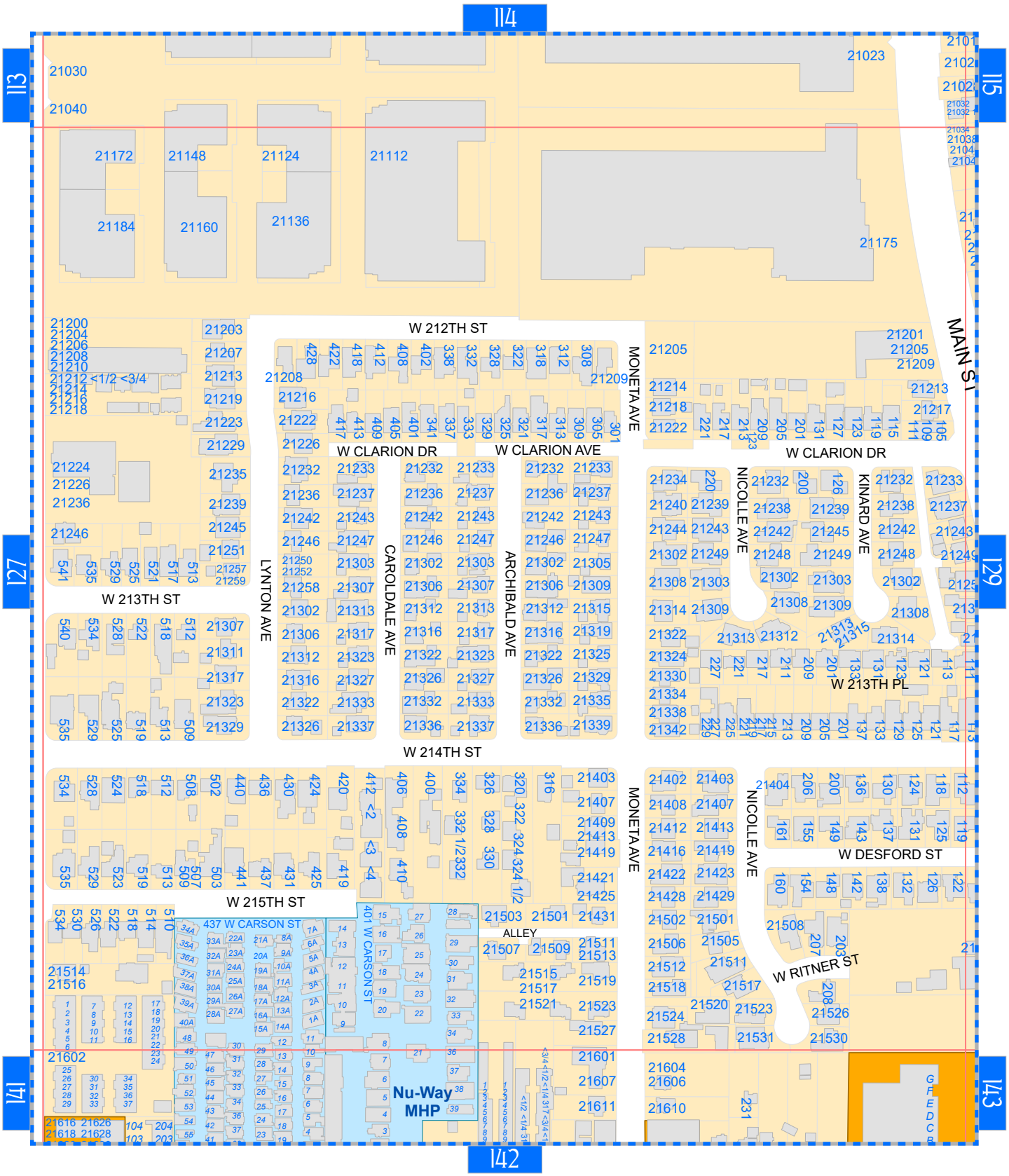

ADDRESS BOOK

MAP NO. 128

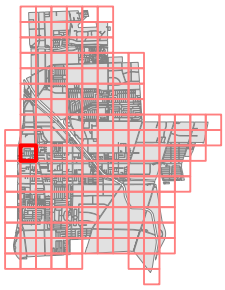

ADDRESS BOOK

MAP NO. 129

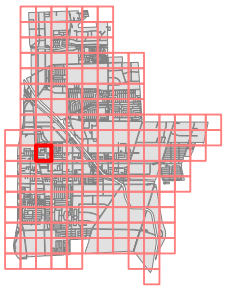

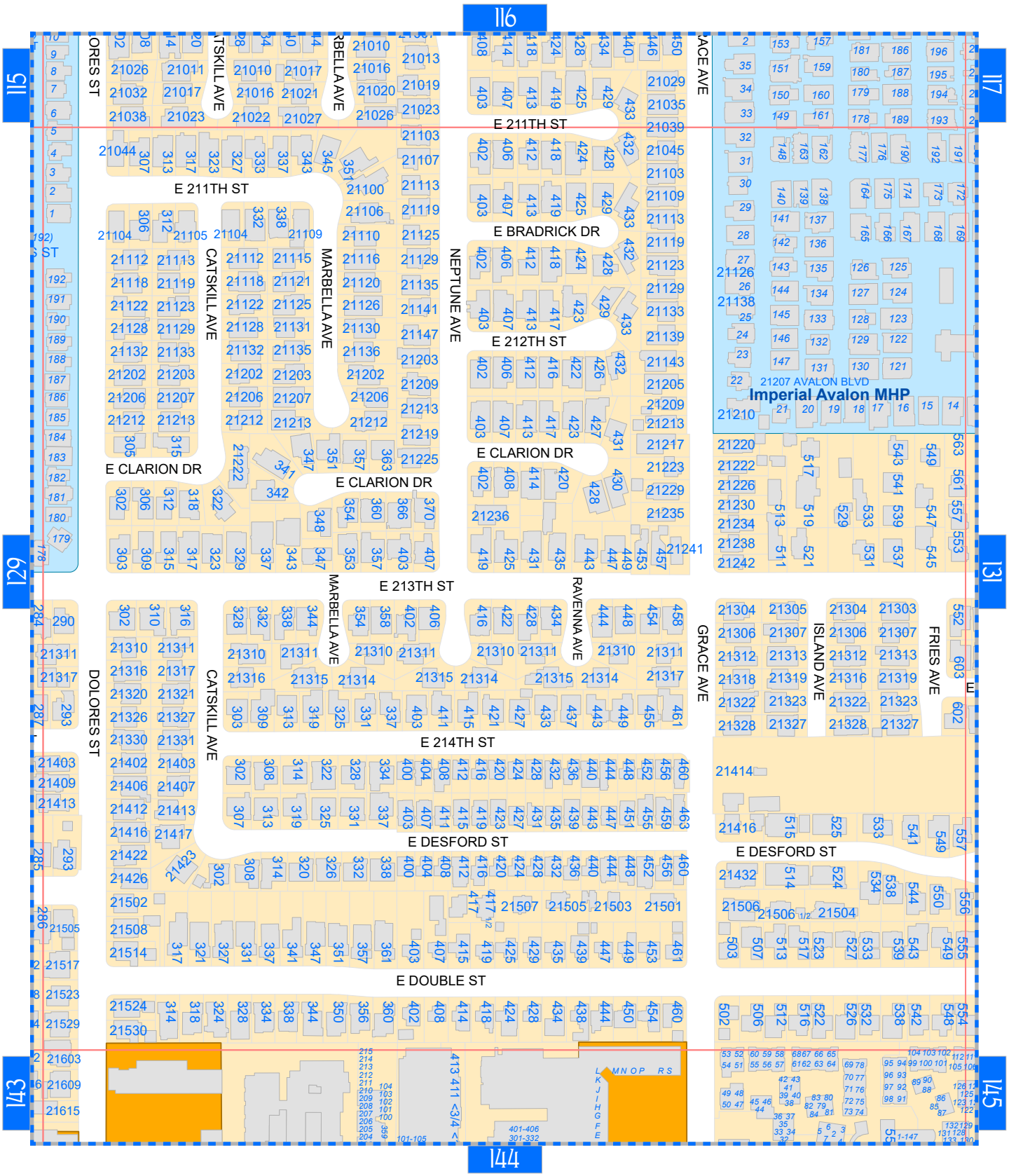

ADDRESS BOOK

MAP NO. 130

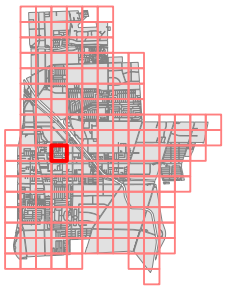

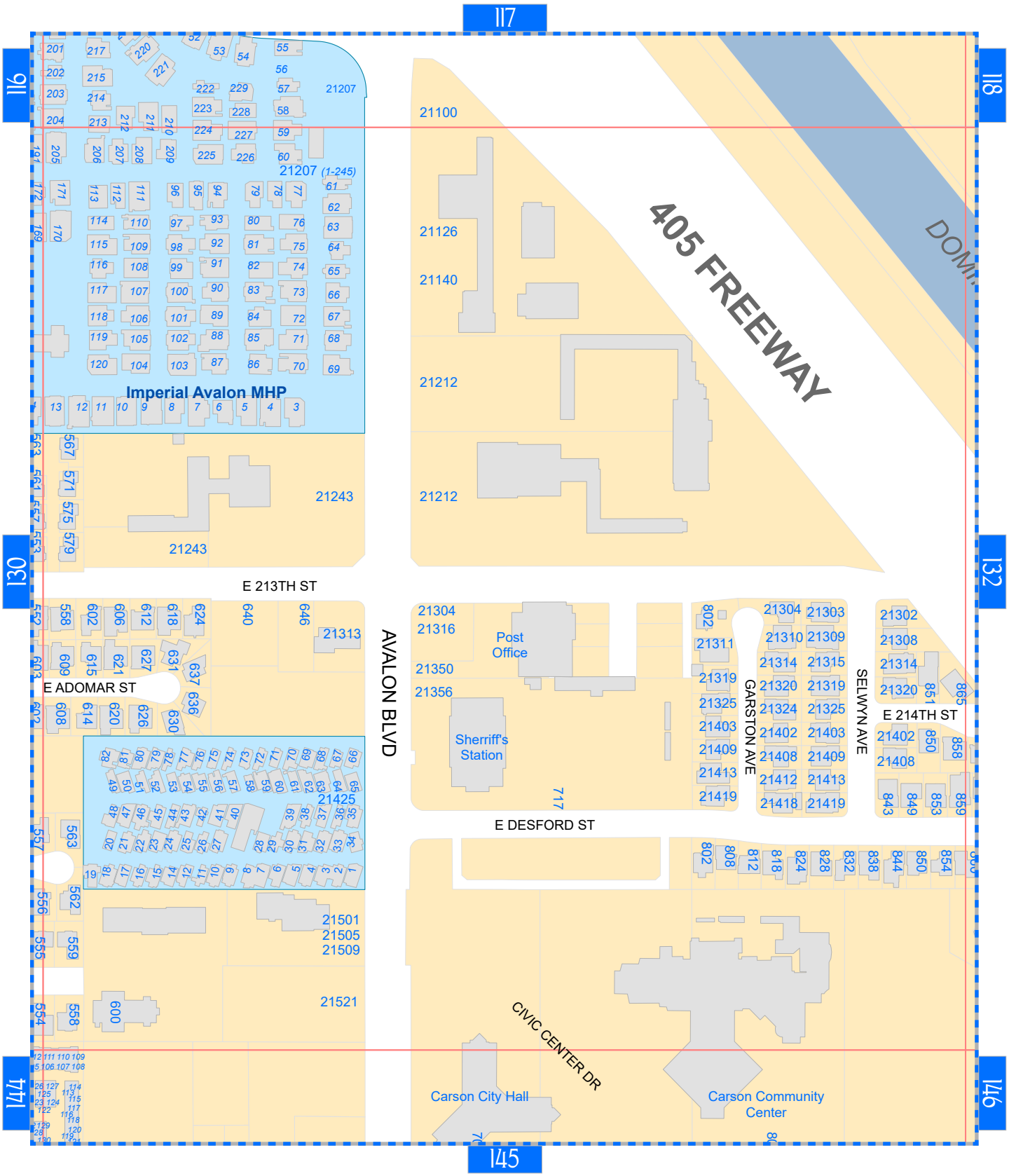

ADDRESS BOOK

MAP NO.

131

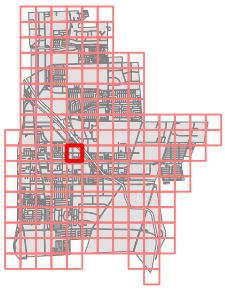

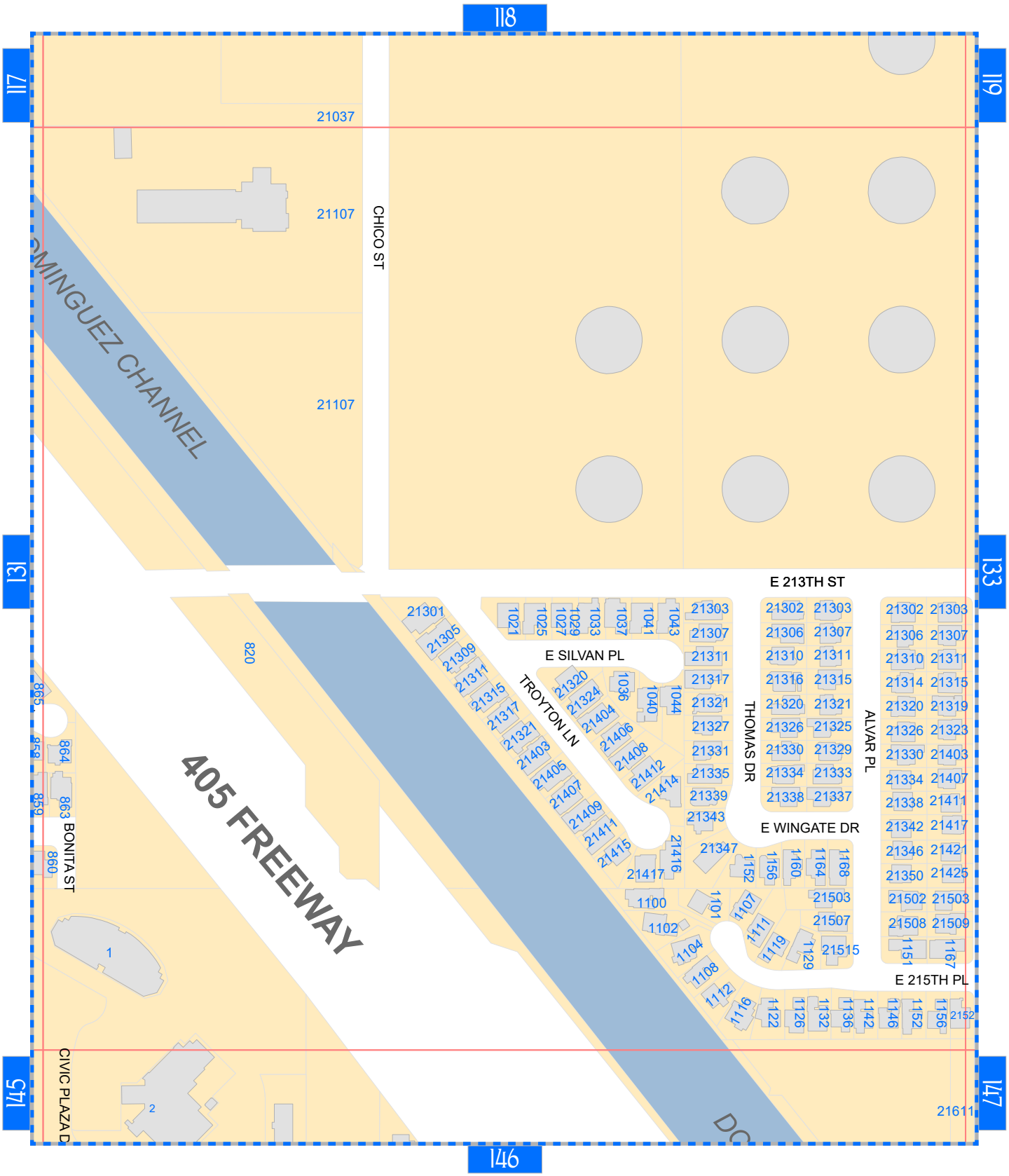

ADDRESS BOOK

MAP NO.

132

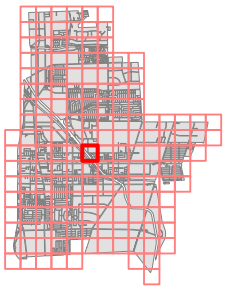

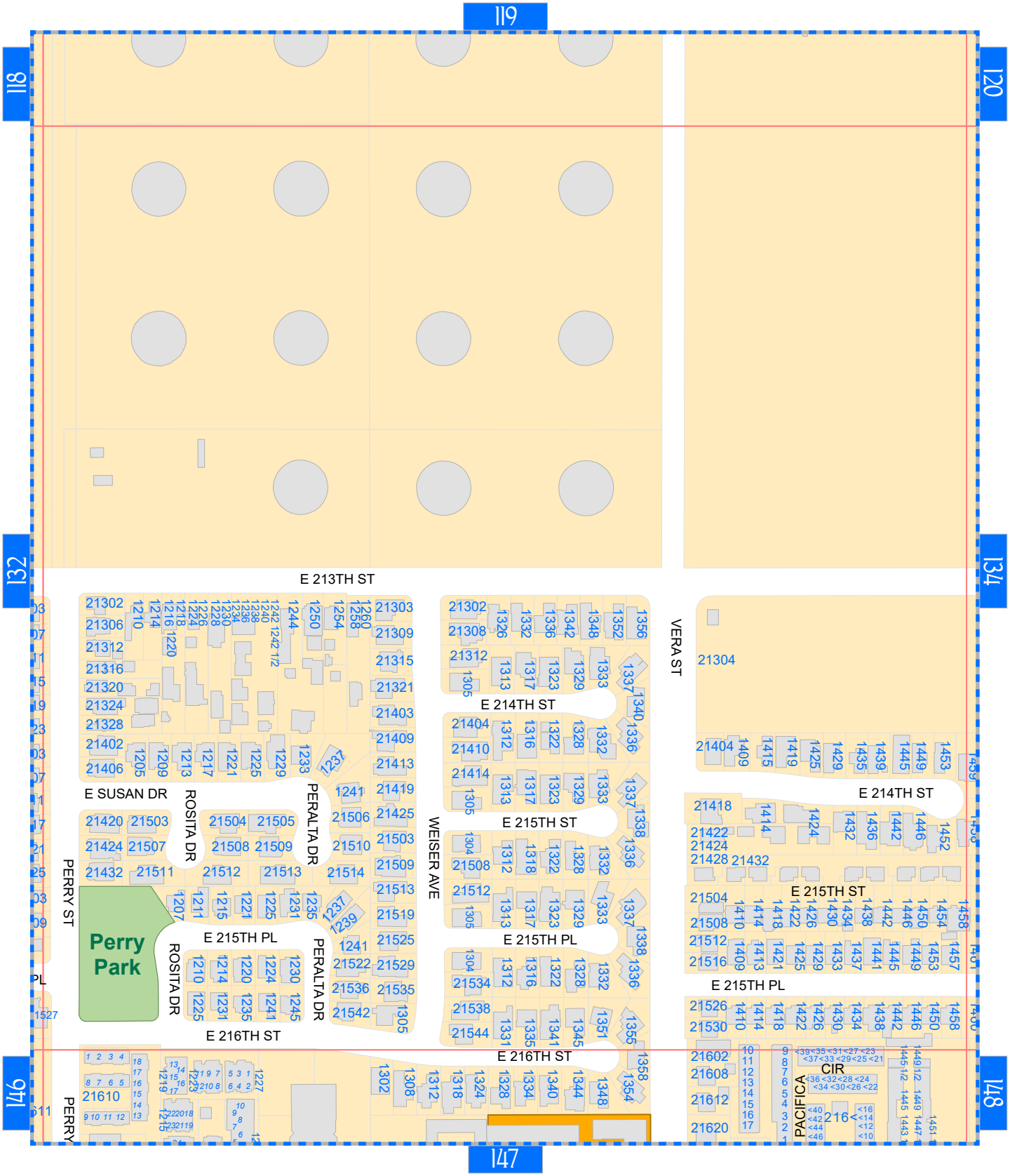

ADDRESS BOOK

MAP NO. 133

ADDRESS BOOK

MAP NO. 134

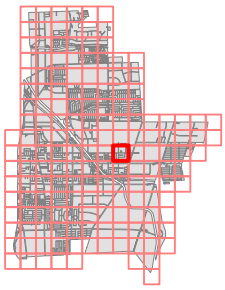

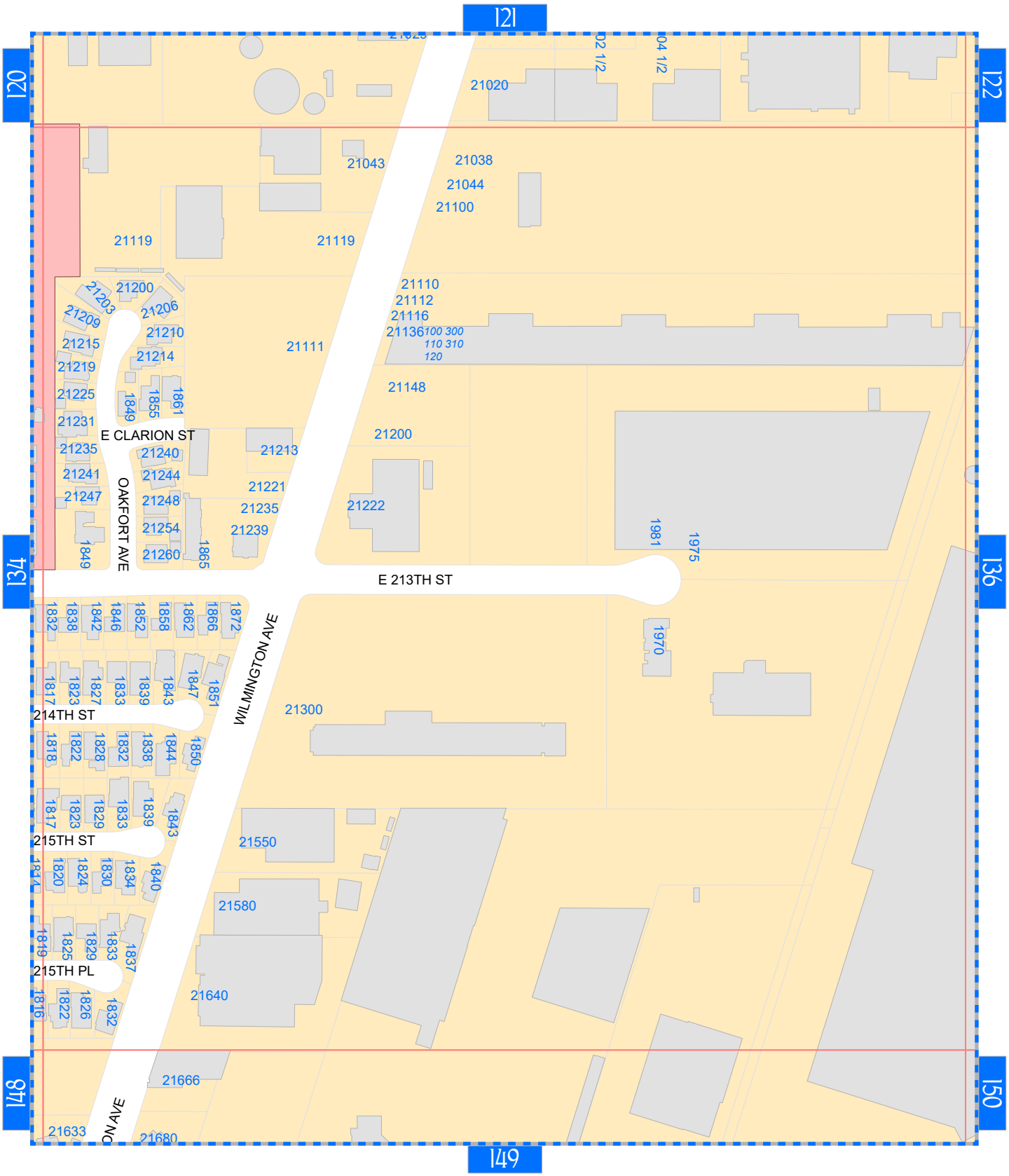

ADDRESS BOOK

MAP NO.

135

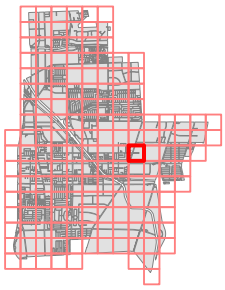

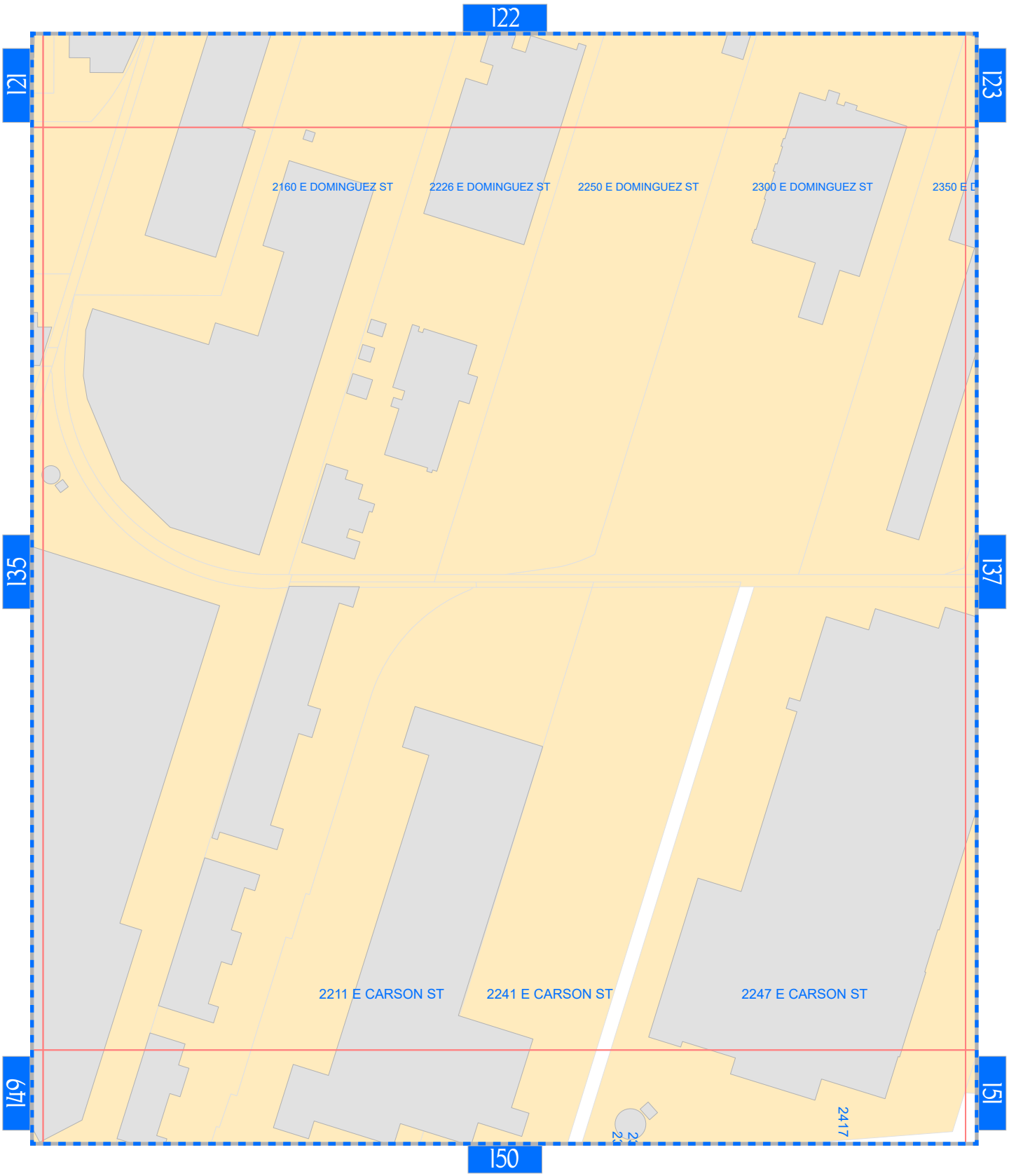

ADDRESS BOOK

MAP NO.

136

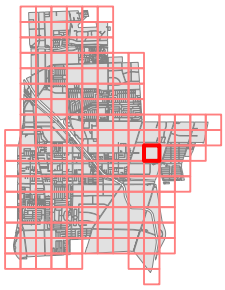

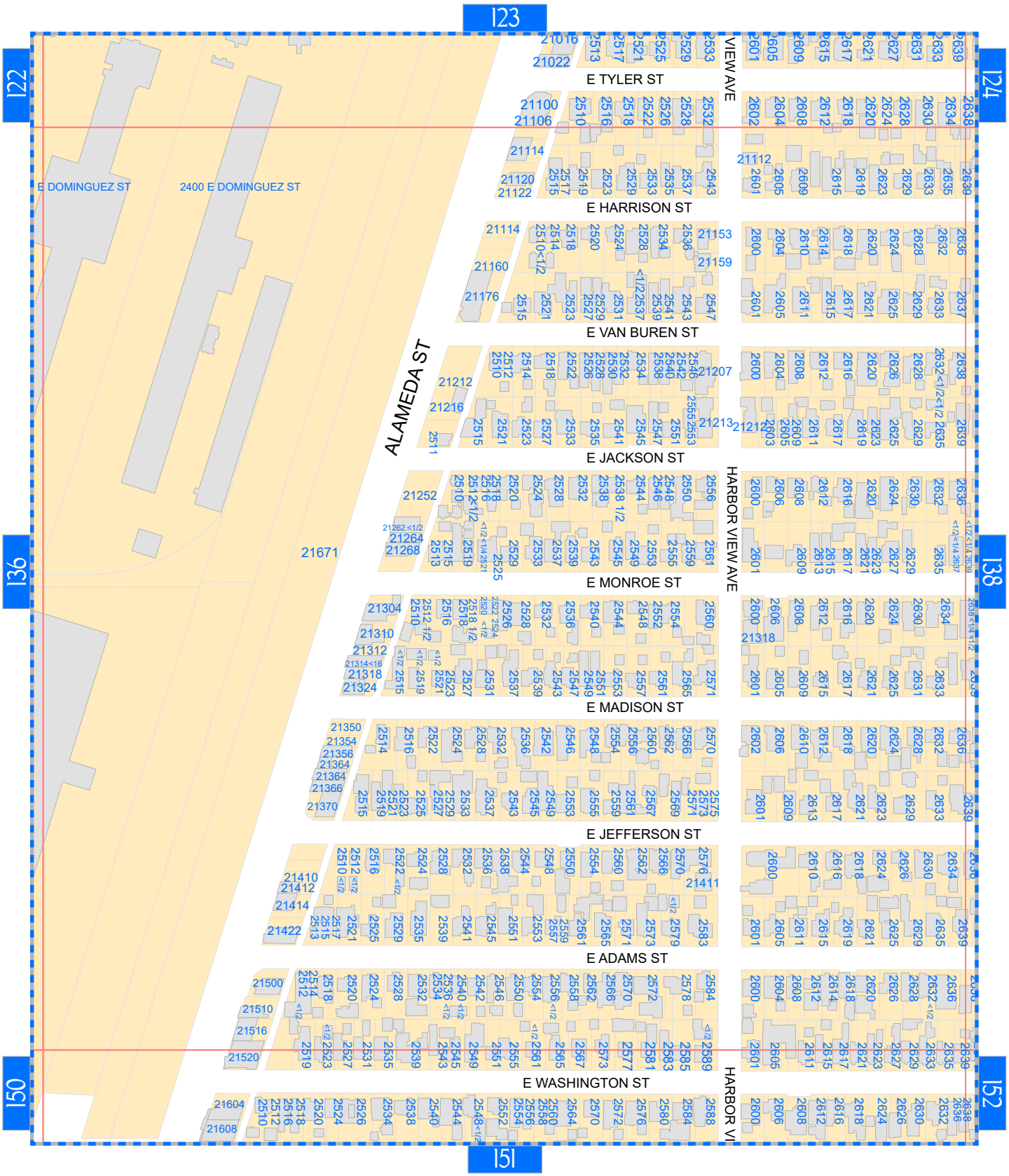

ADDRESS BOOK

MAP NO. 137

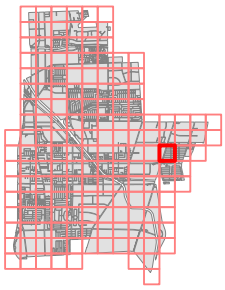

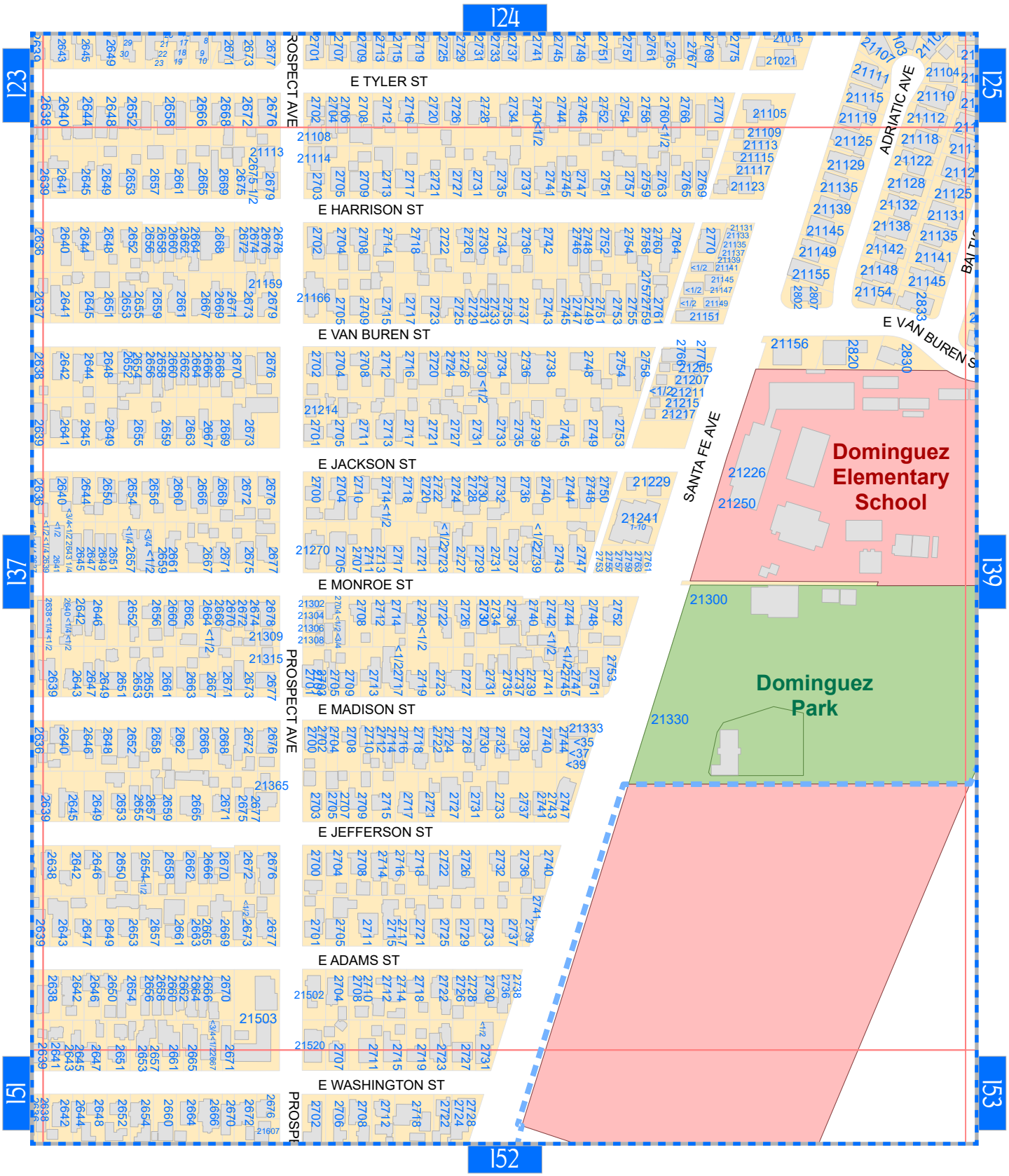

ADDRESS BOOK

MAP NO. 138

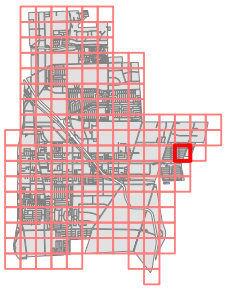

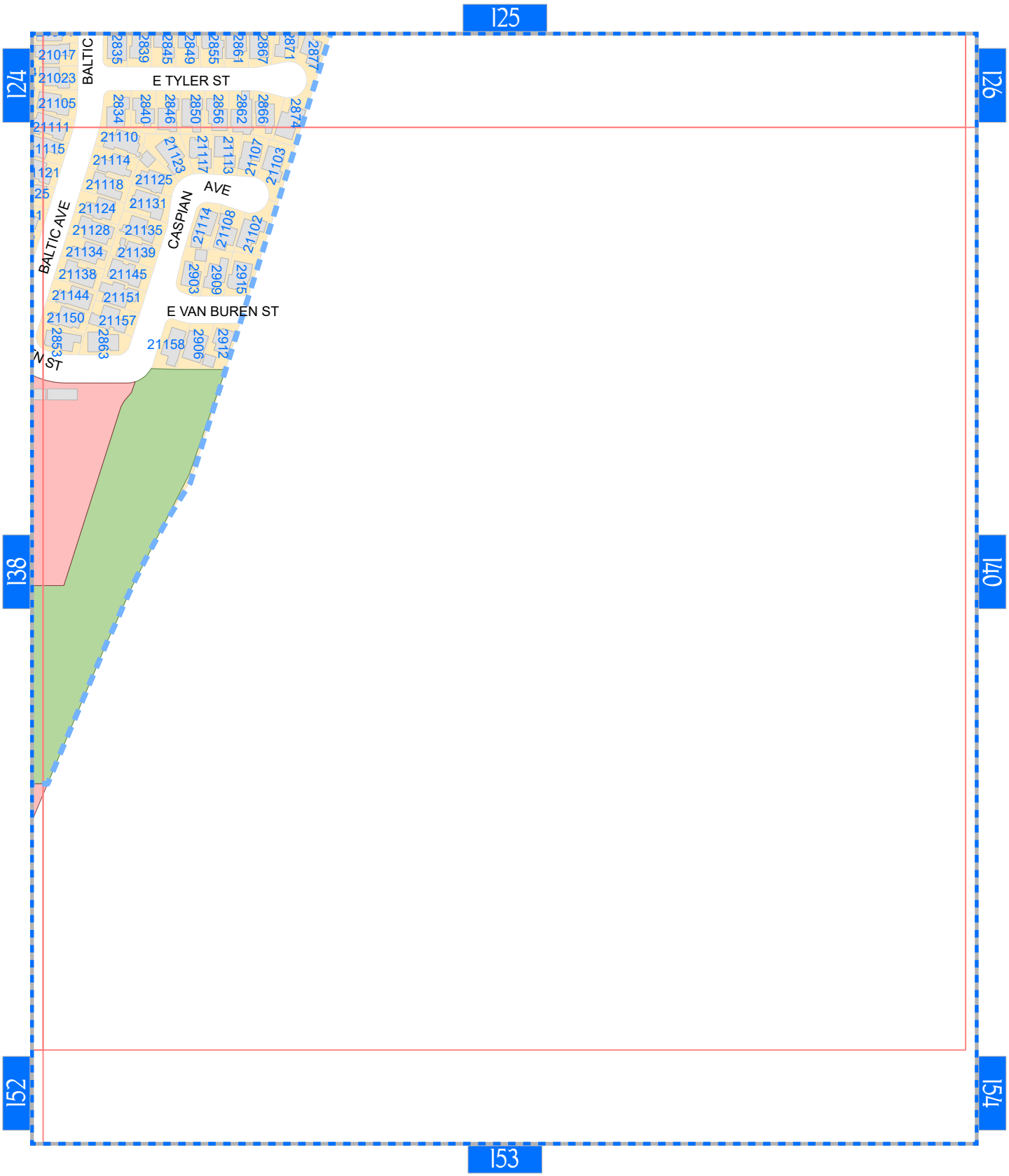

ADDRESS BOOK

MAP NO.

139

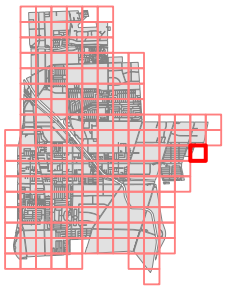

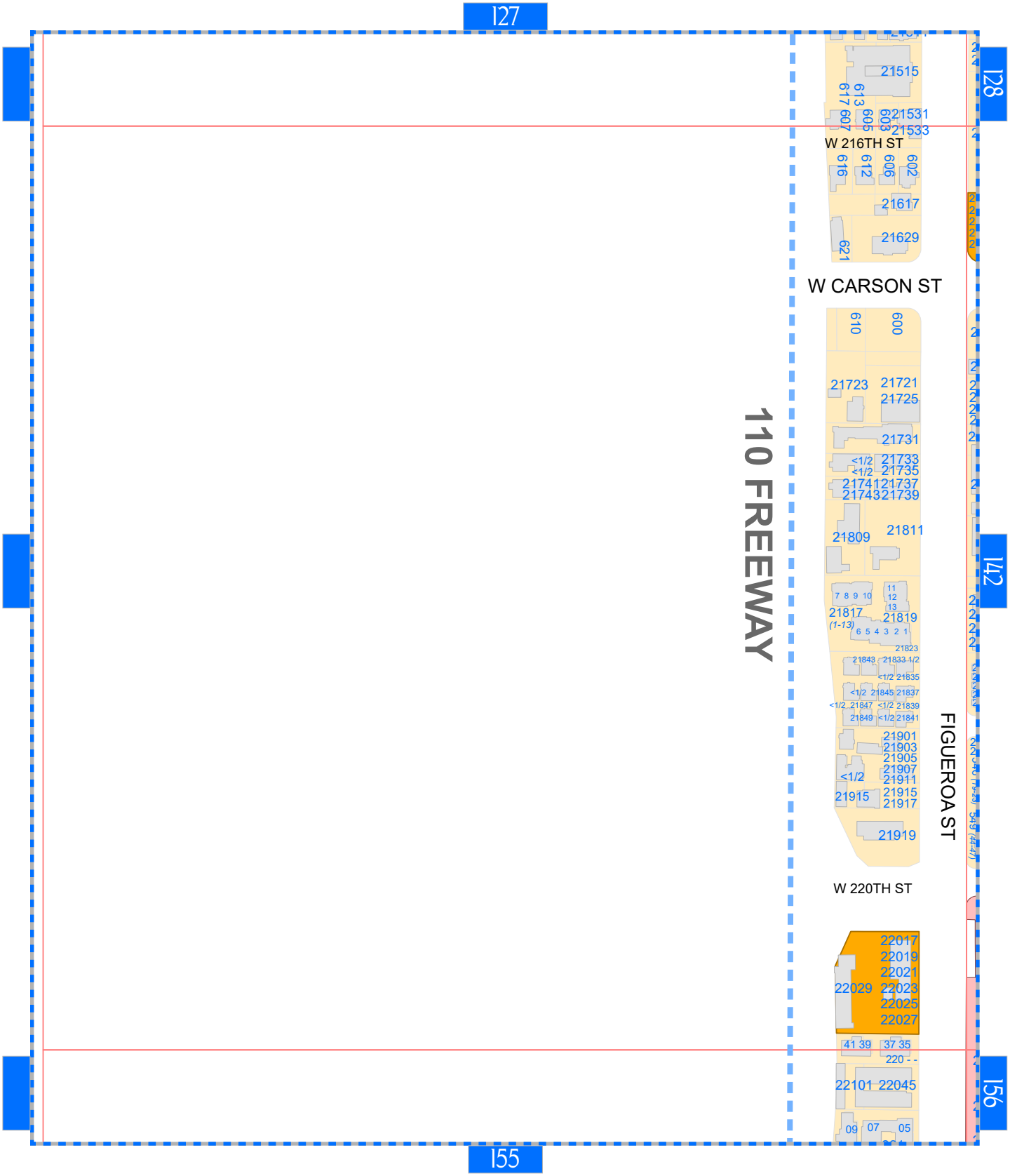

ADDRESS BOOK

MAP NO.

141

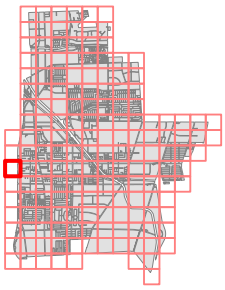

ADDRESS BOOK

MAP NO. 142

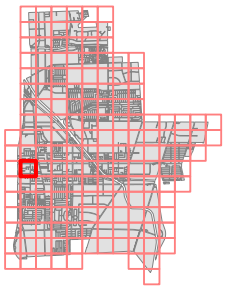

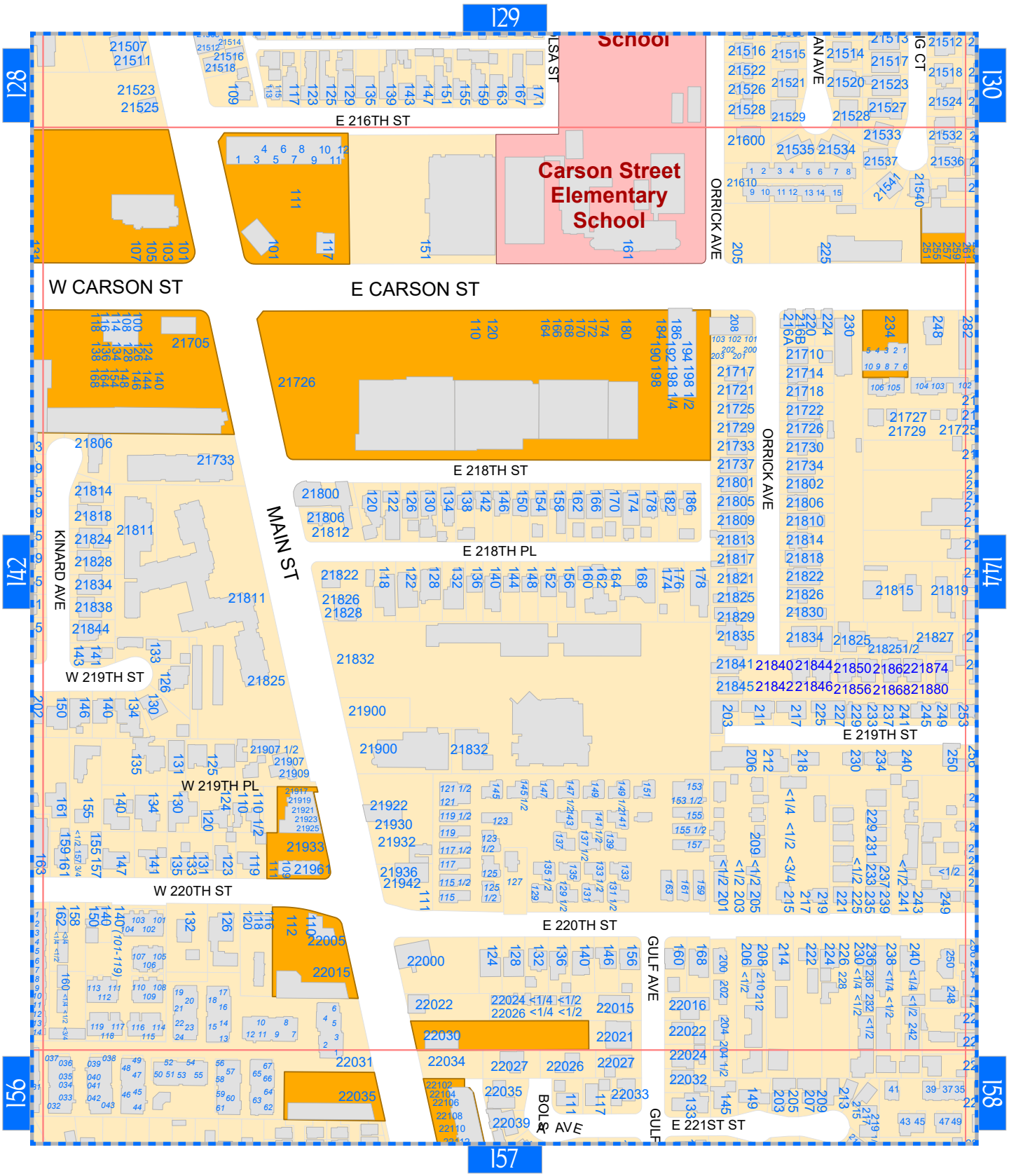

ADDRESS BOOK

MAP NO. 143

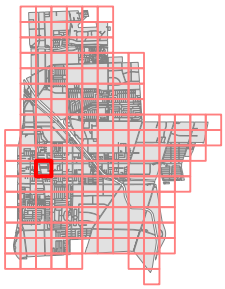

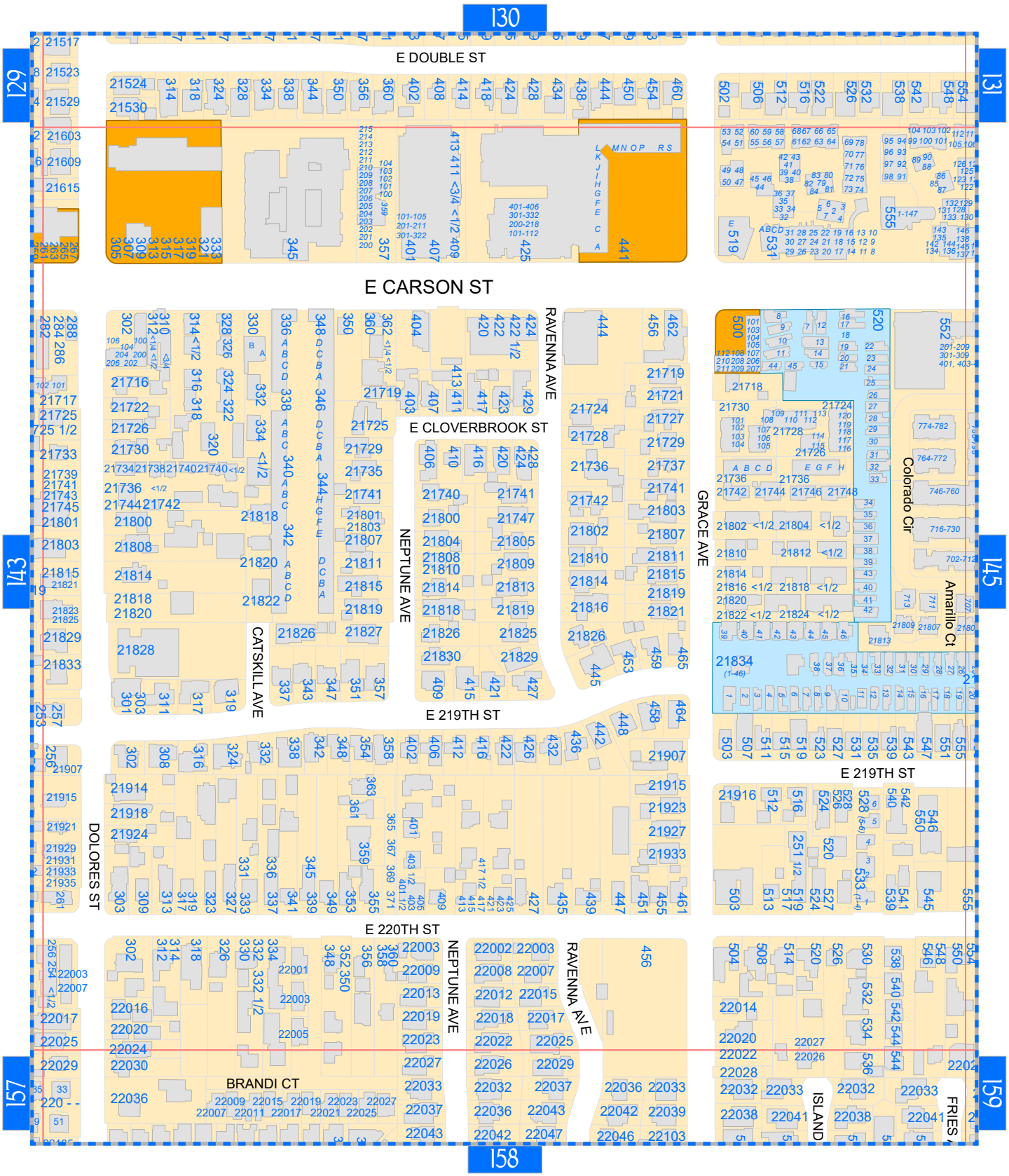

ADDRESS BOOK

MAP NO. 144

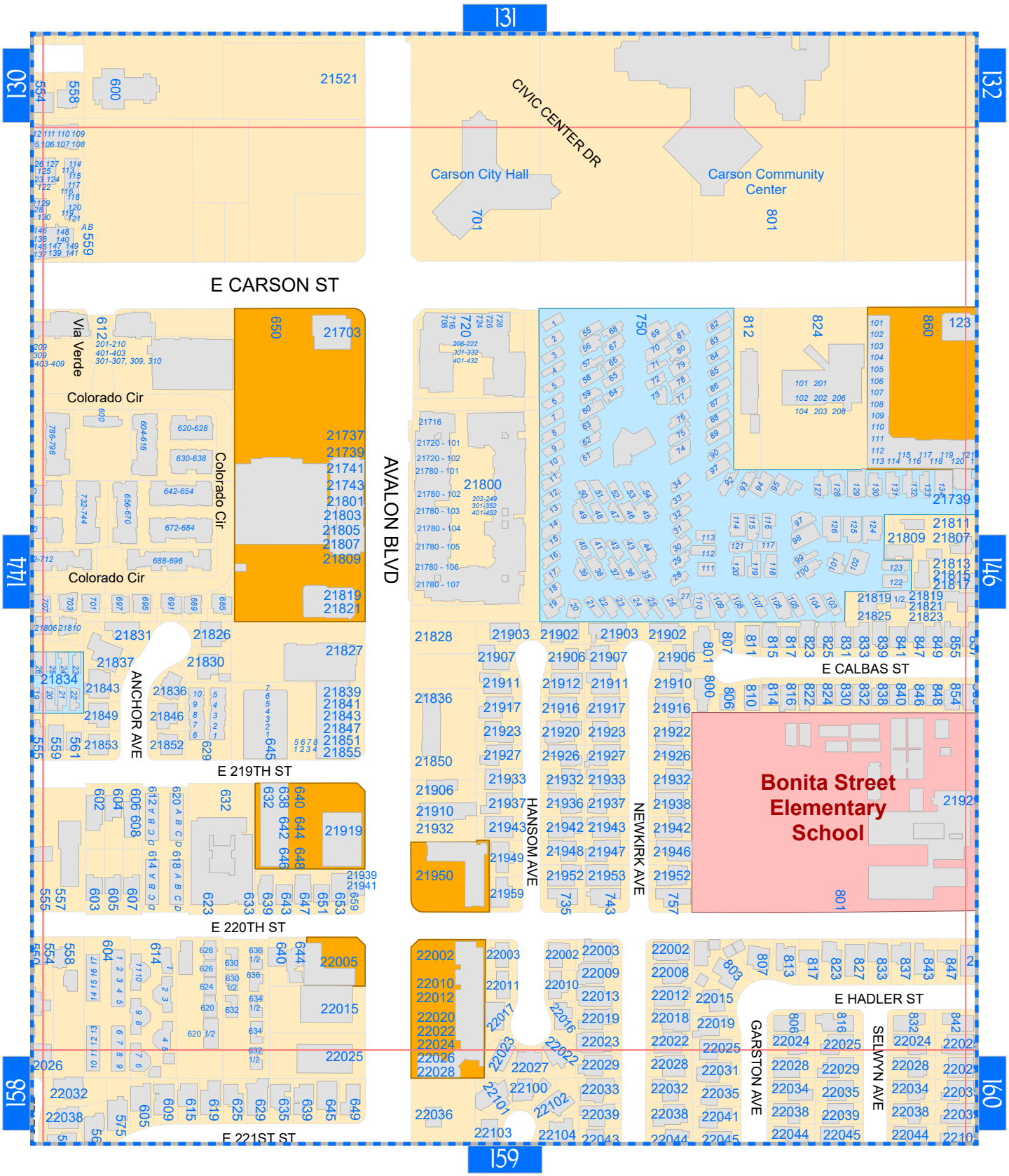

ADDRESS BOOK

MAP NO. 145

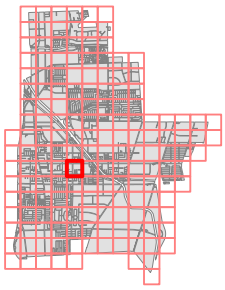

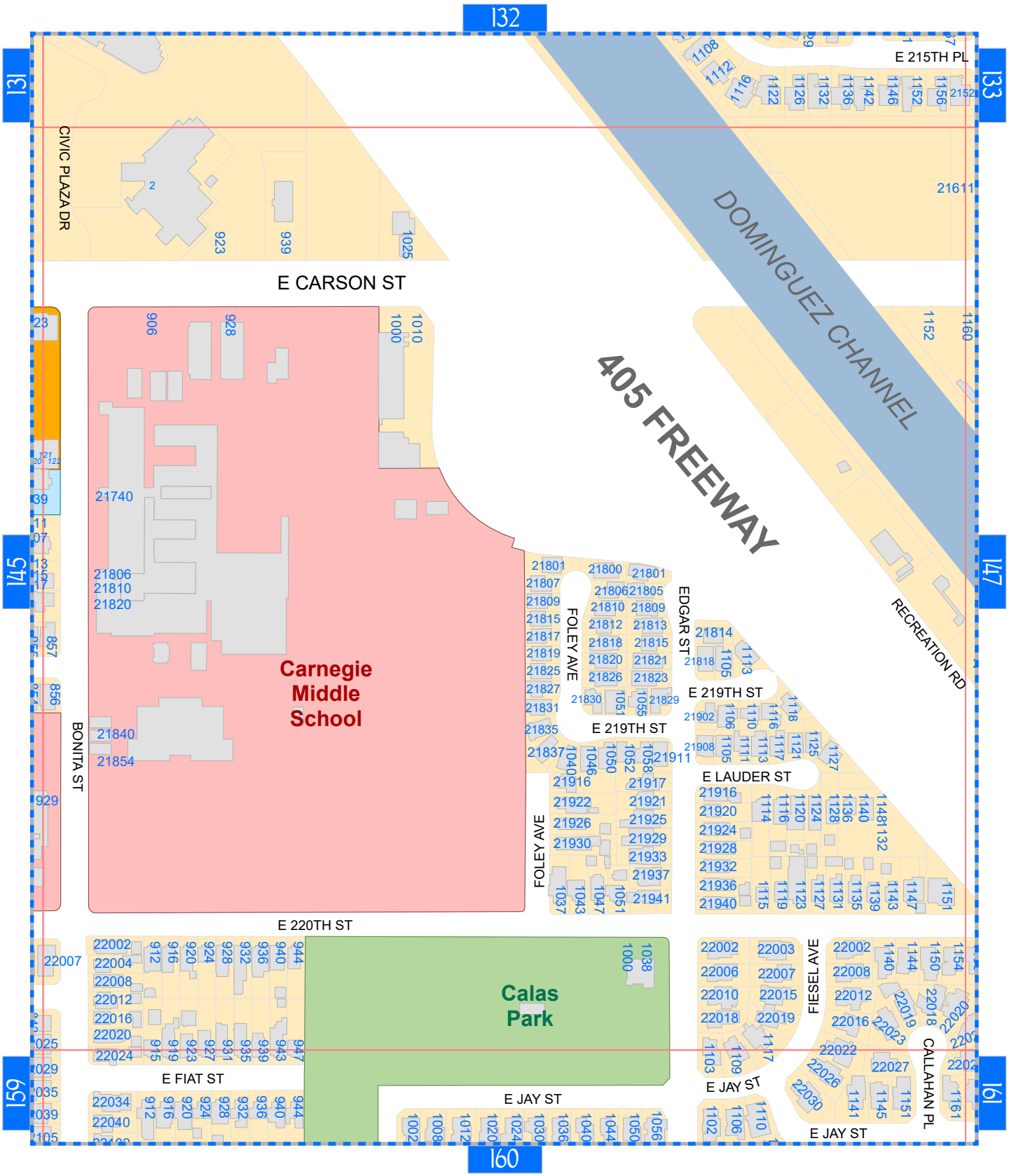

ADDRESS BOOK

MAP NO. 146

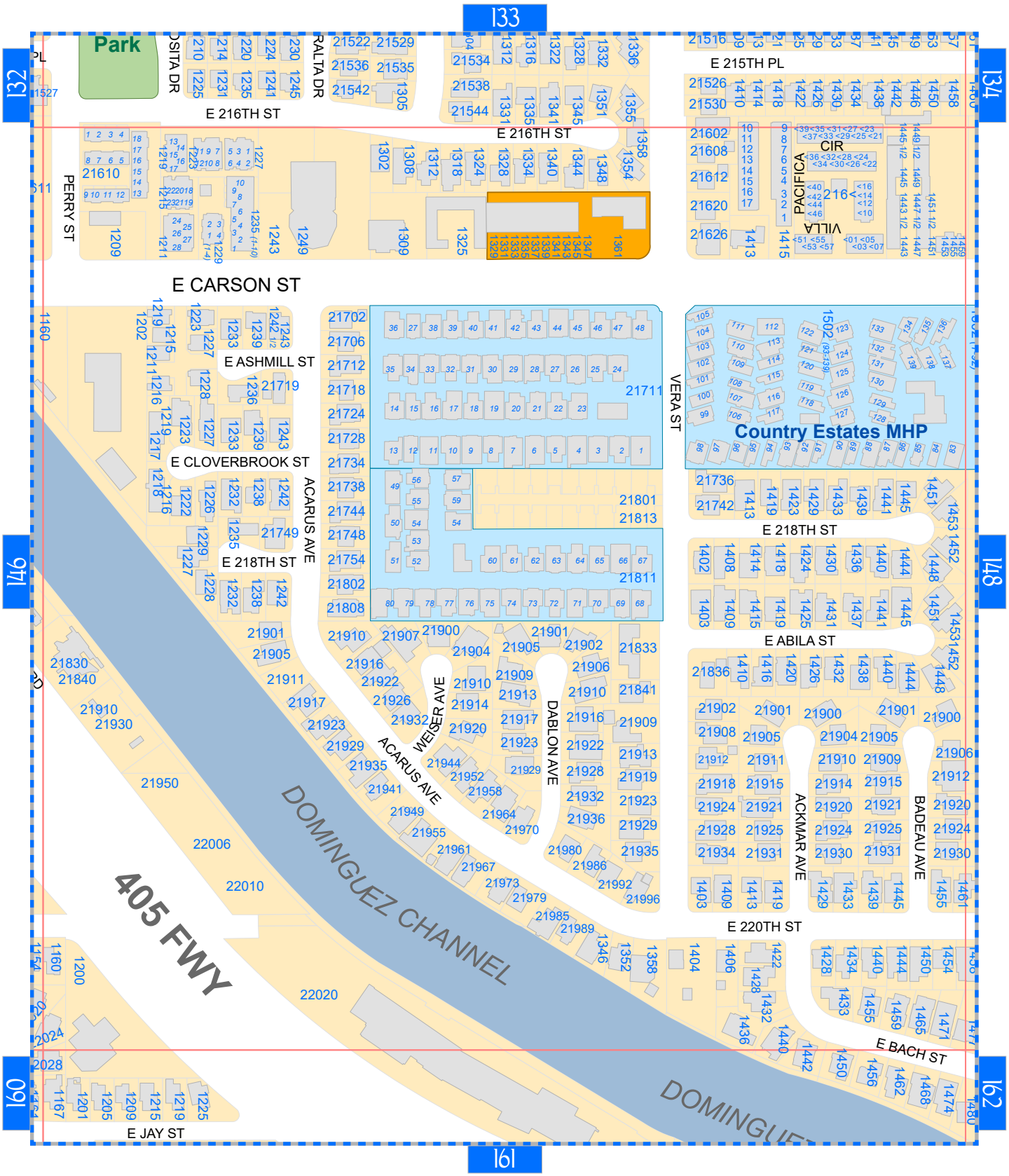

ADDRESS BOOK

MAP NO.

147

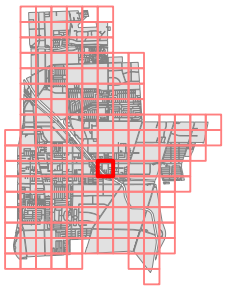

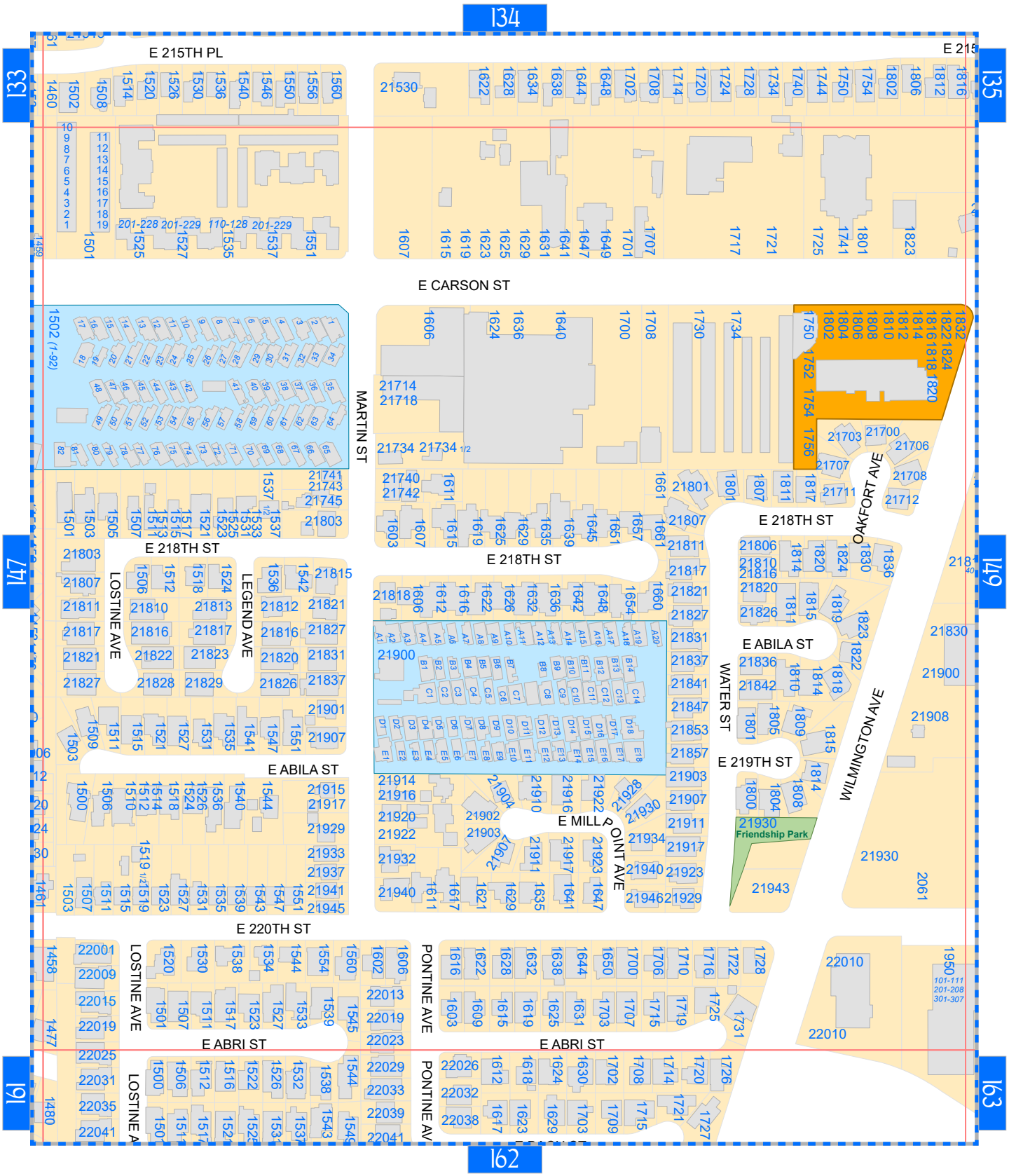

ADDRESS BOOK

MAP NO.

148

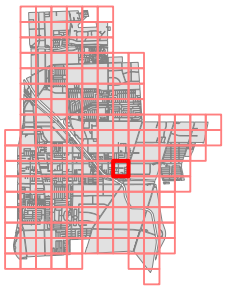

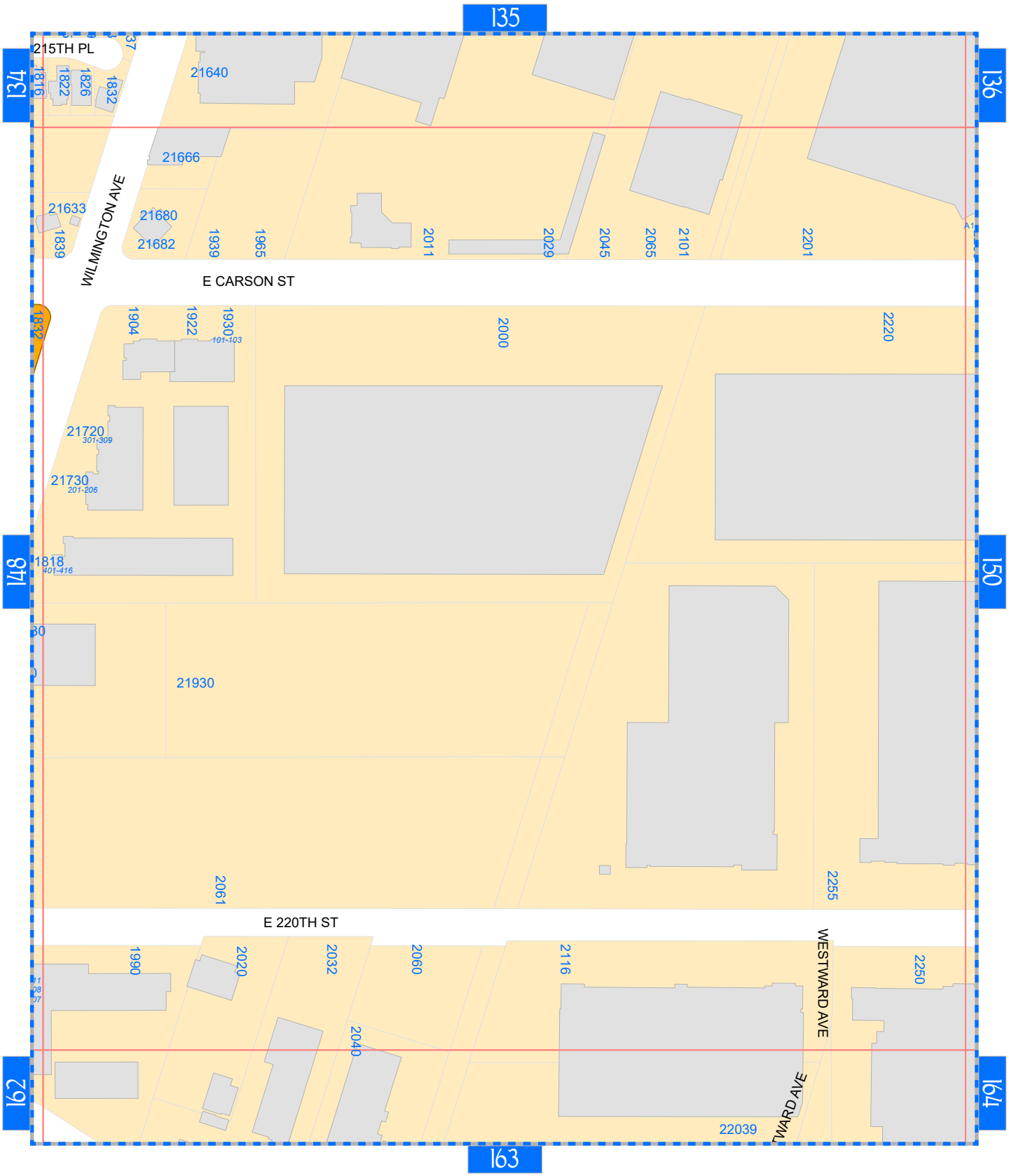

ADDRESS BOOK

MAP NO.

149

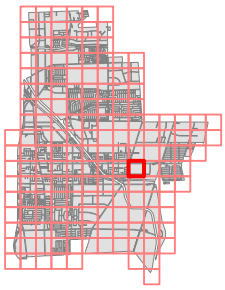

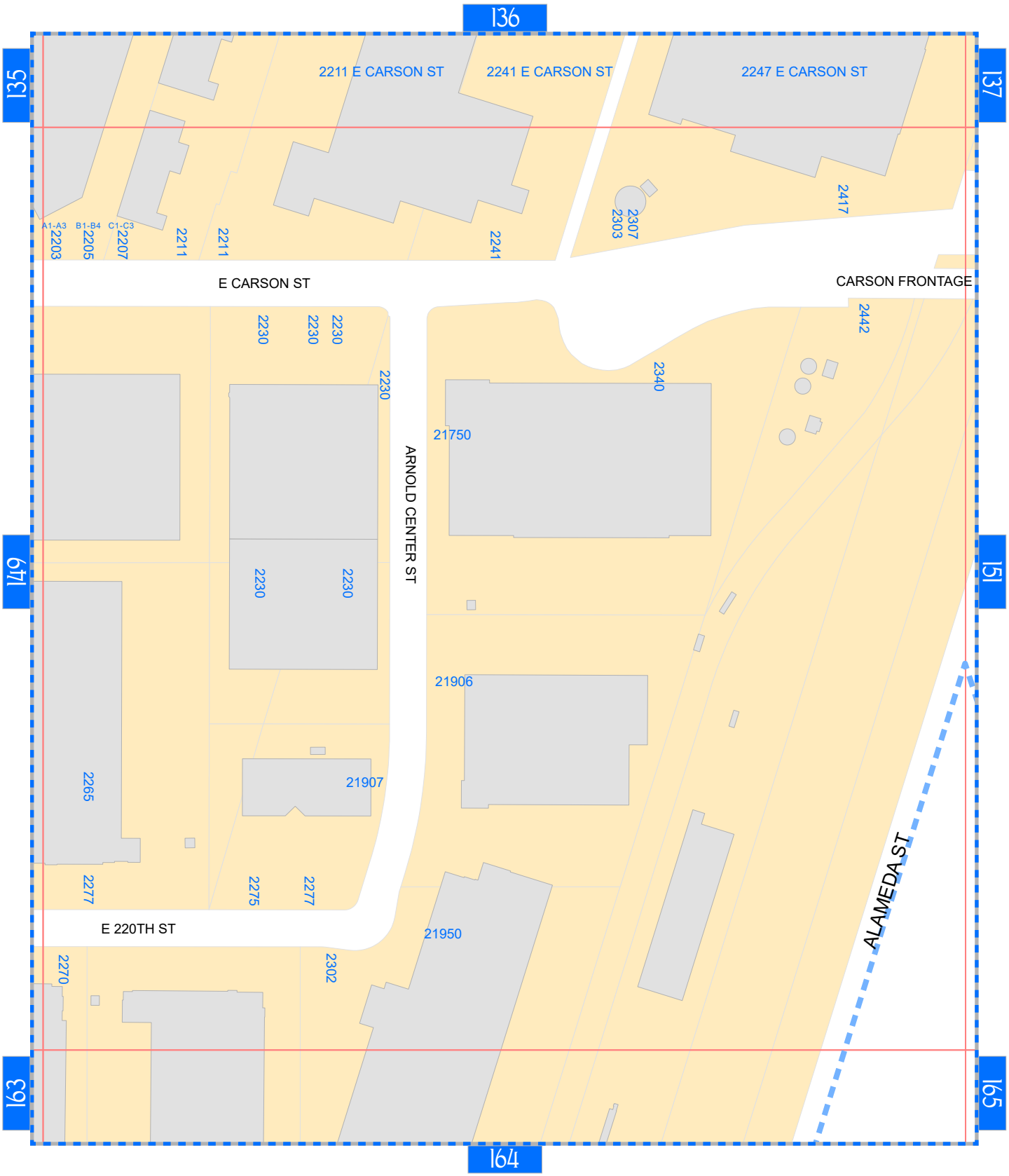

ADDRESS BOOK

MAP NO.

150

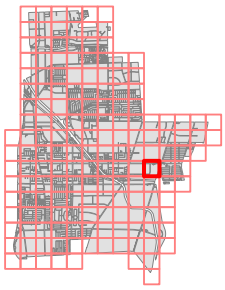

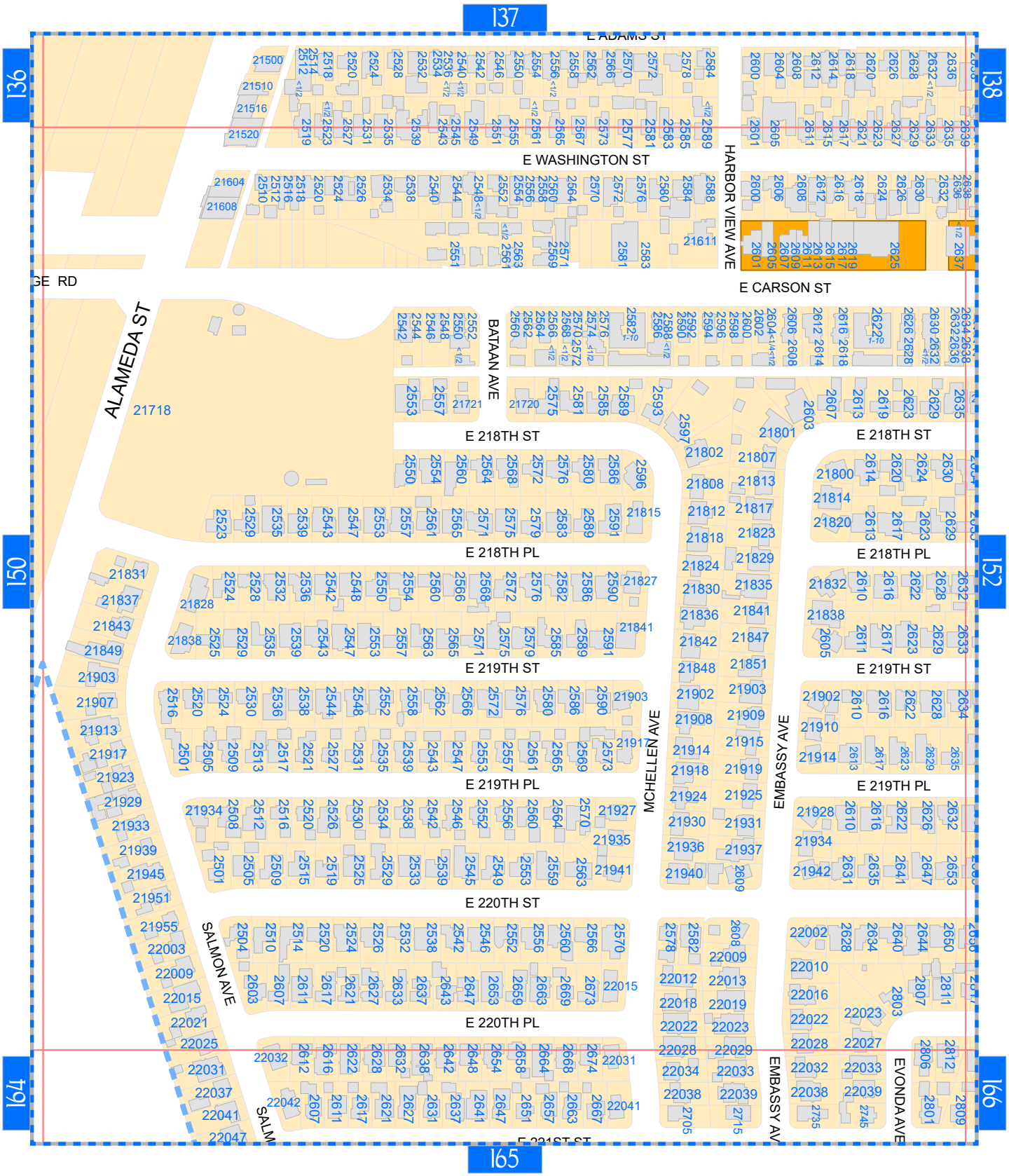

ADDRESS BOOK

MAP NO.

151

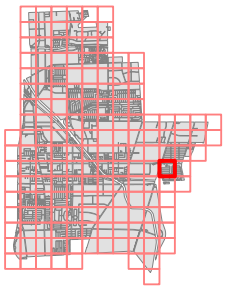

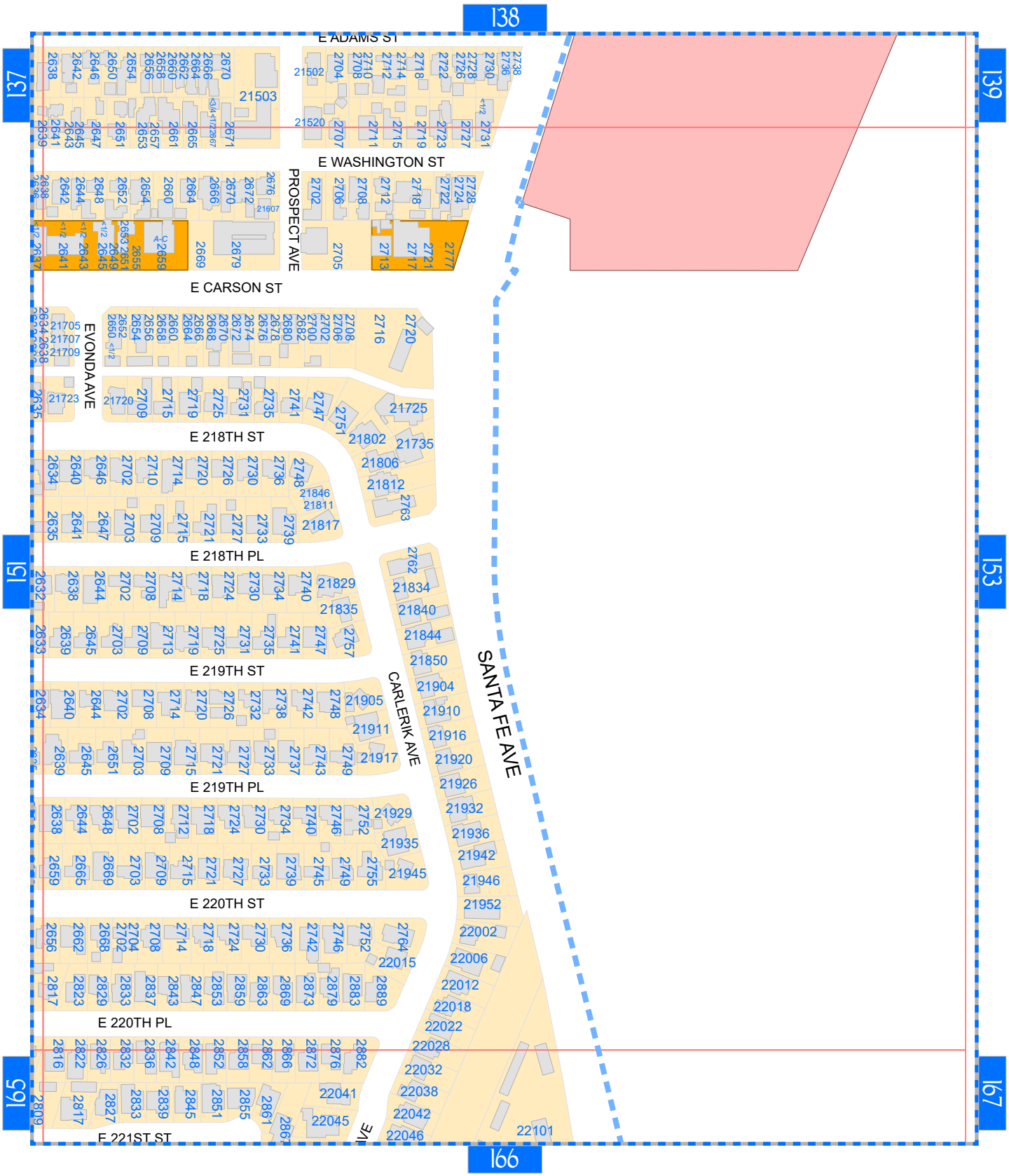

ADDRESS BOOK

MAP NO.

152

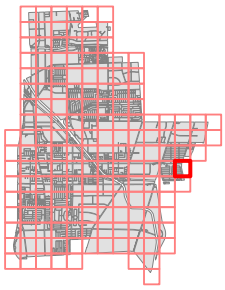



ADDRESS BOOK

MAP NO.

155

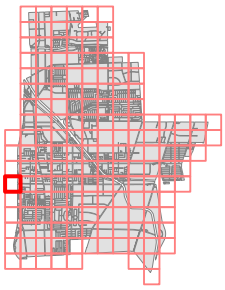

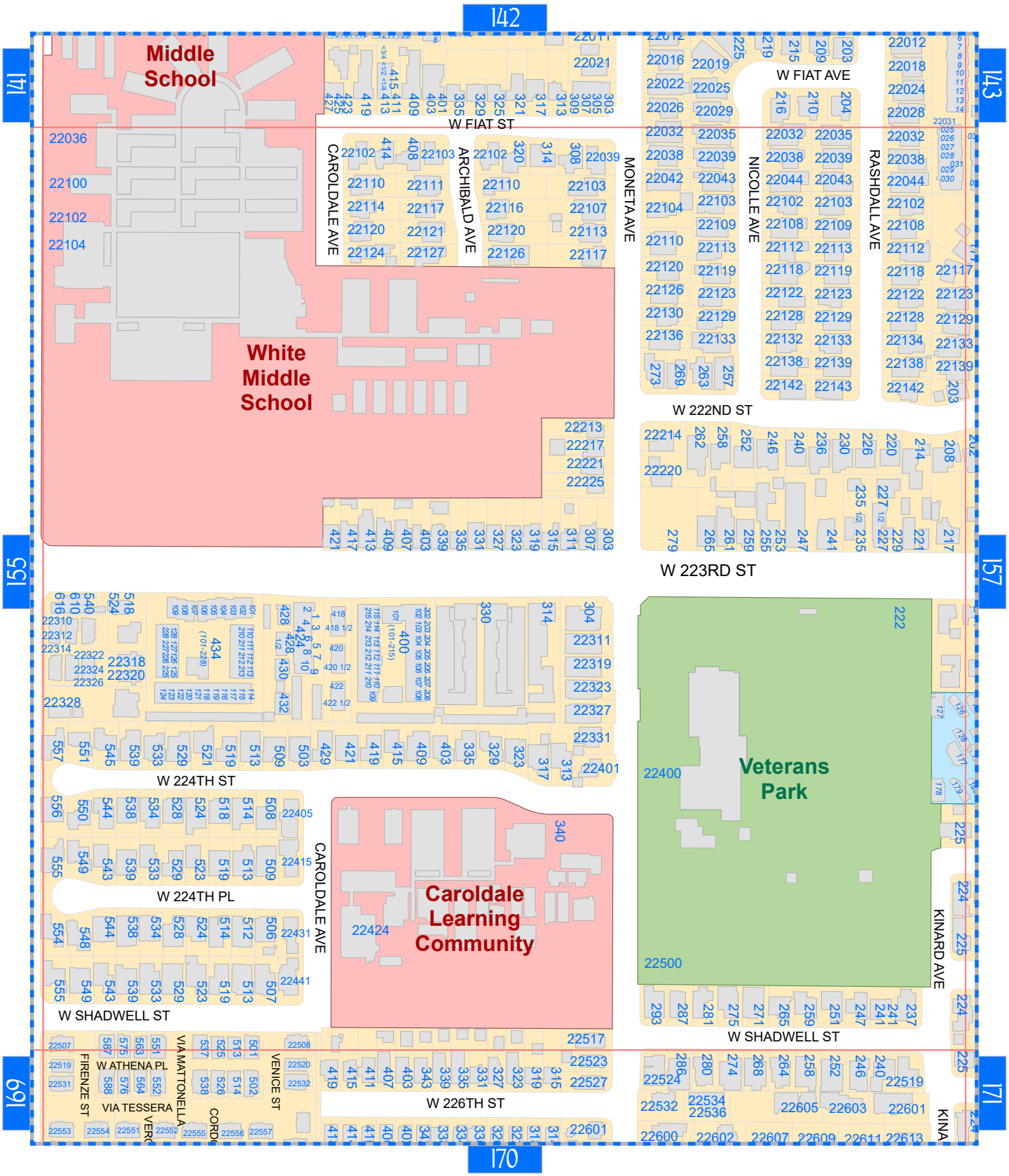

ADDRESS BOOK

MAP NO. 156

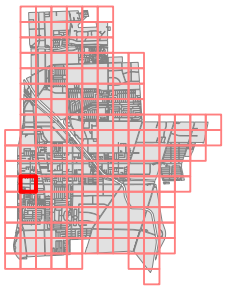

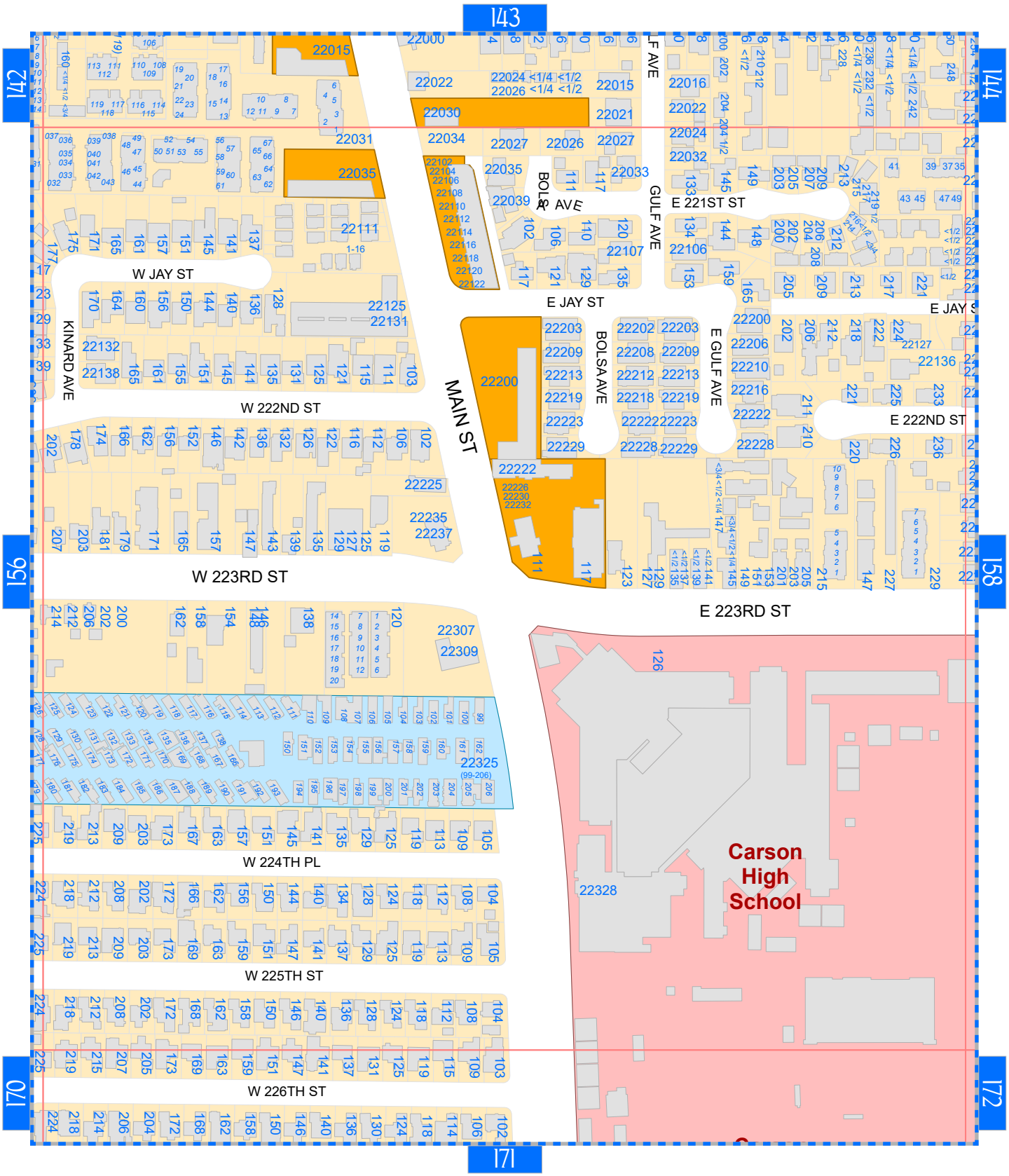

ADDRESS BOOK

MAP NO. 157

ADDRESS BOOK

MAP NO. 158

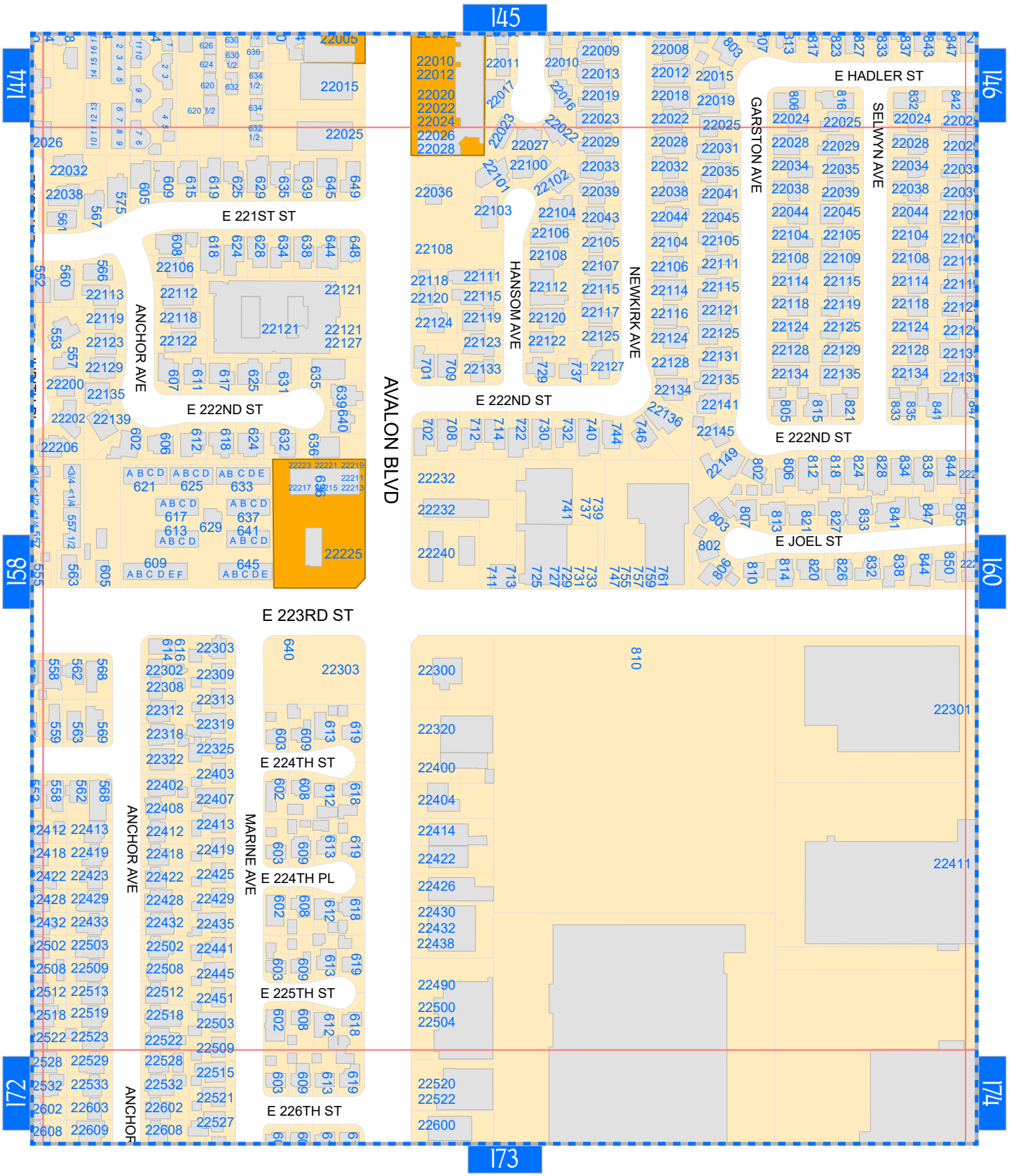

ADDRESS BOOK

MAP NO. 159

ADDRESS BOOK

MAP NO.

160

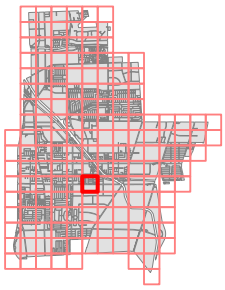

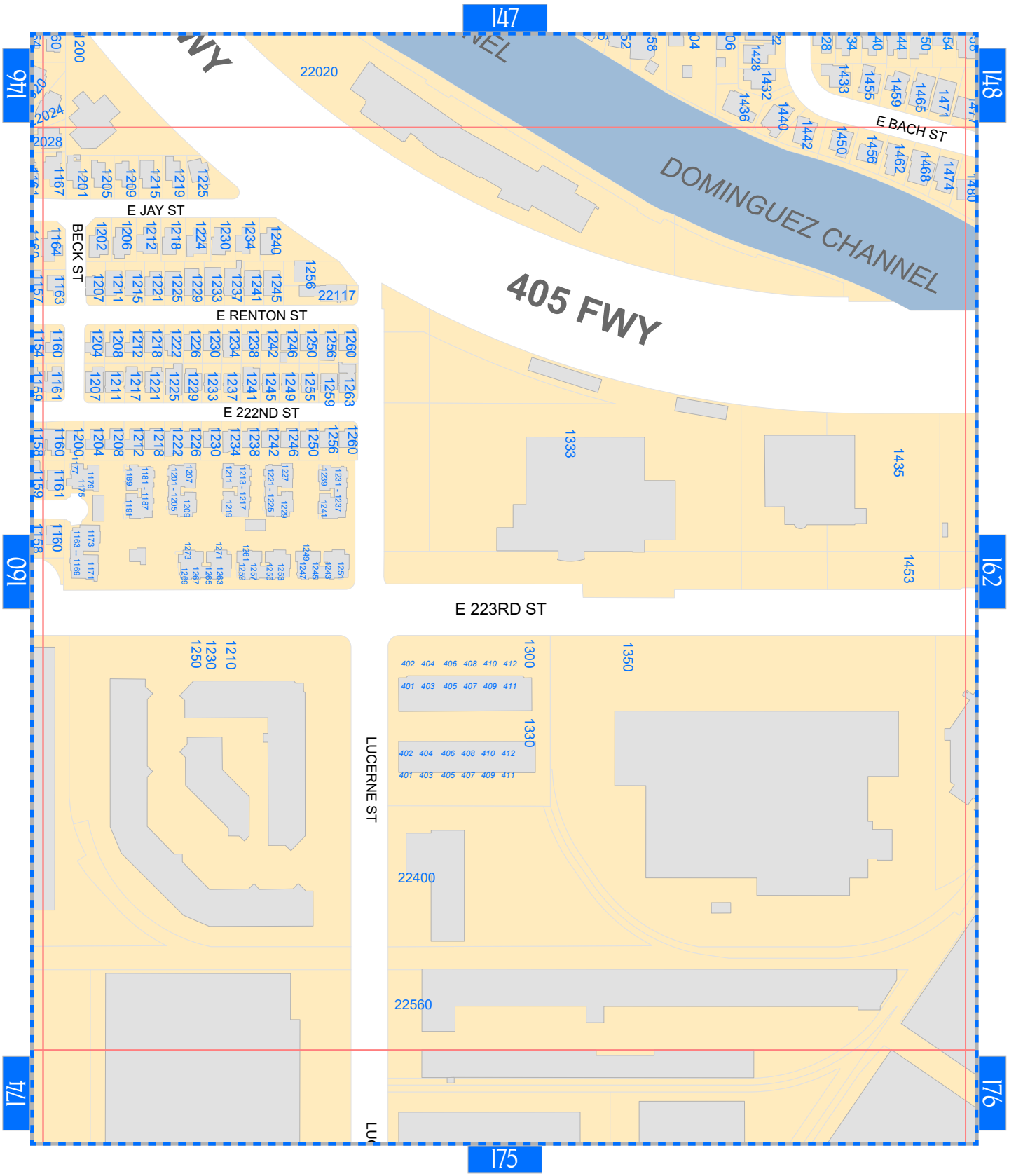

ADDRESS BOOK

MAP NO.

161

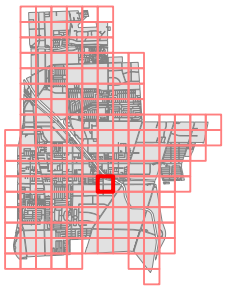

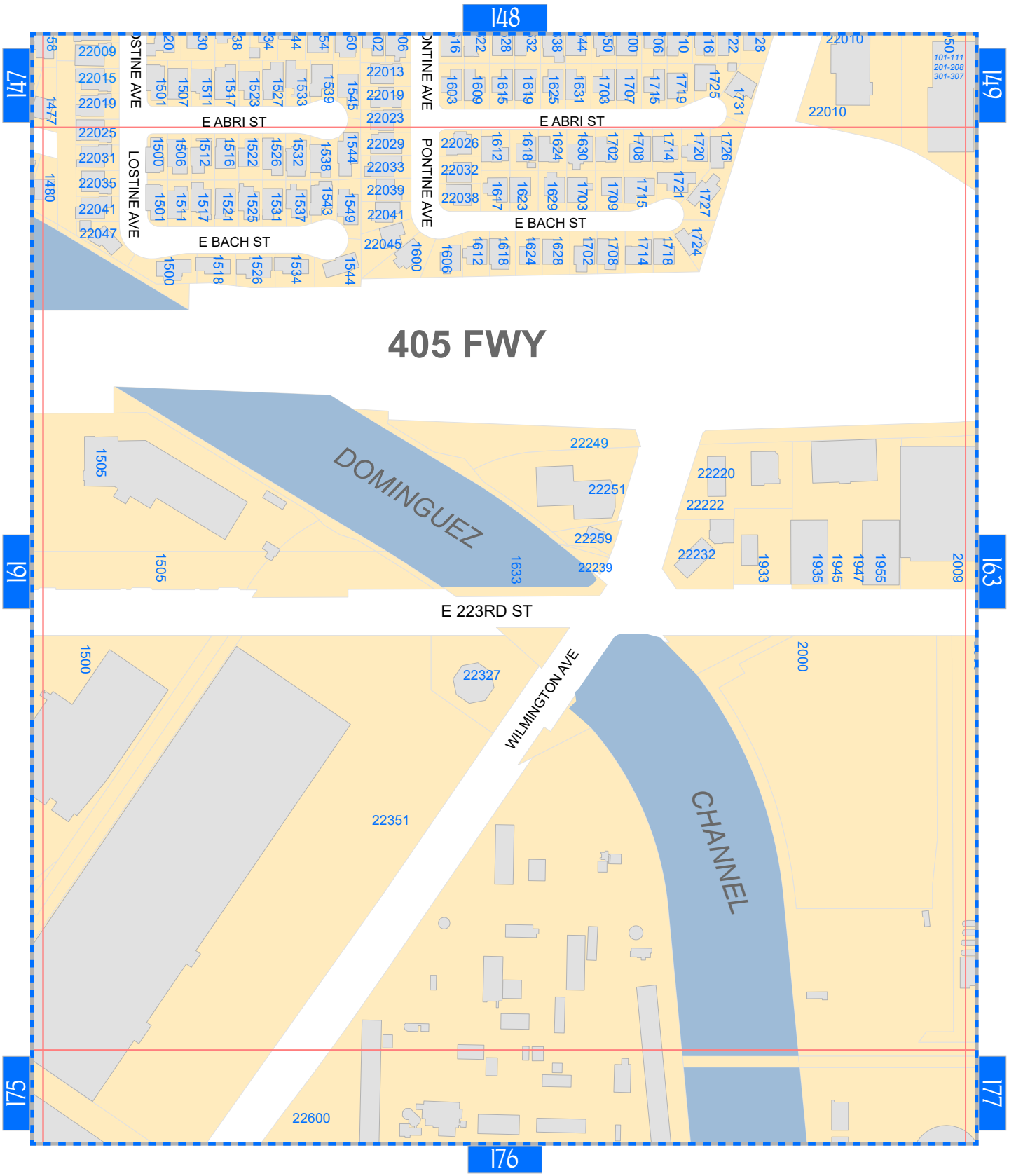

ADDRESS BOOK

MAP NO.

162

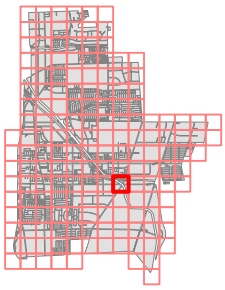

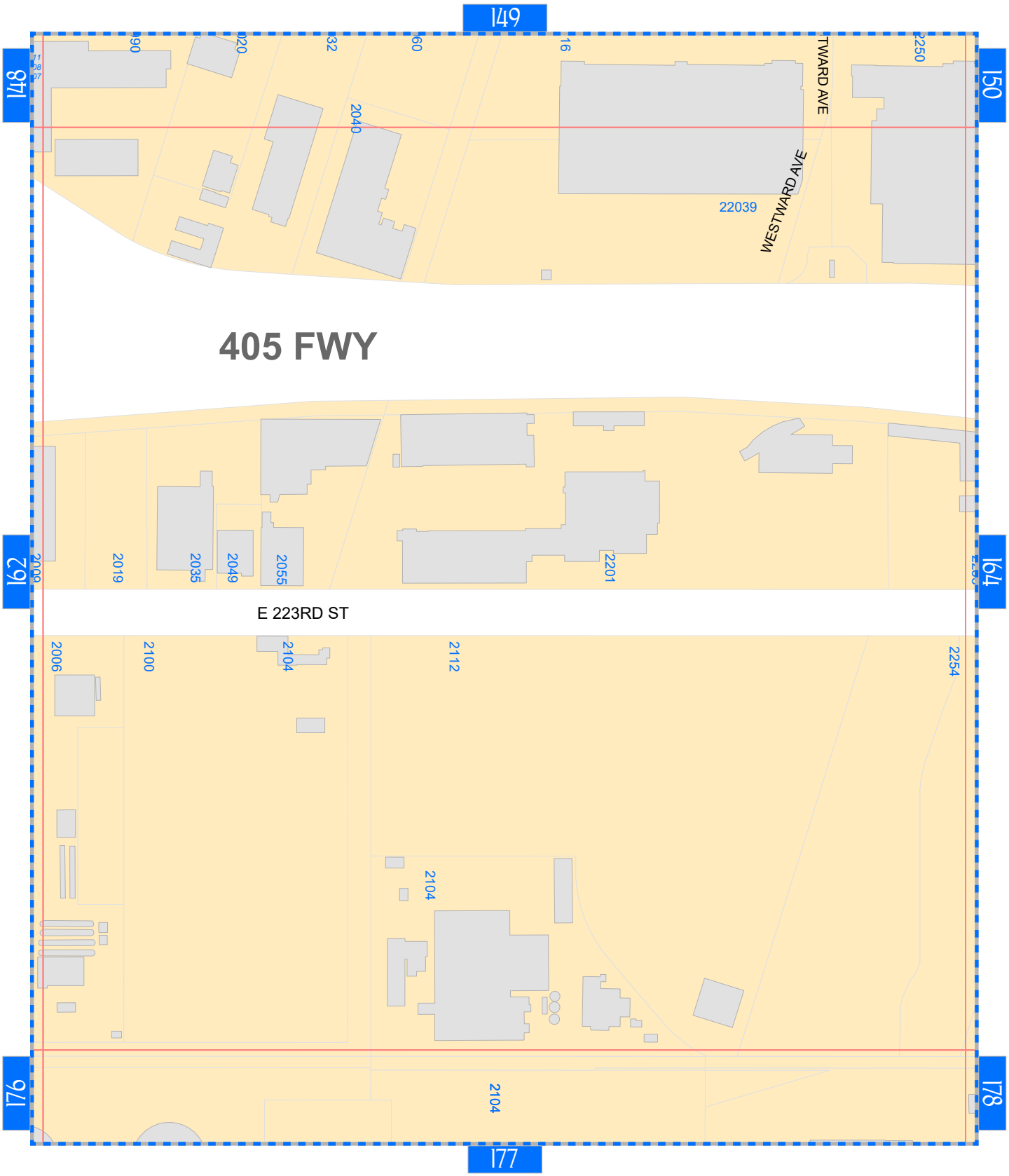

ADDRESS BOOK

MAP NO.

163

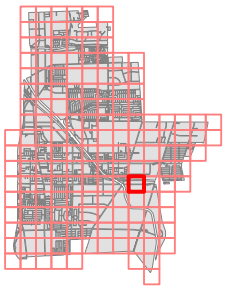

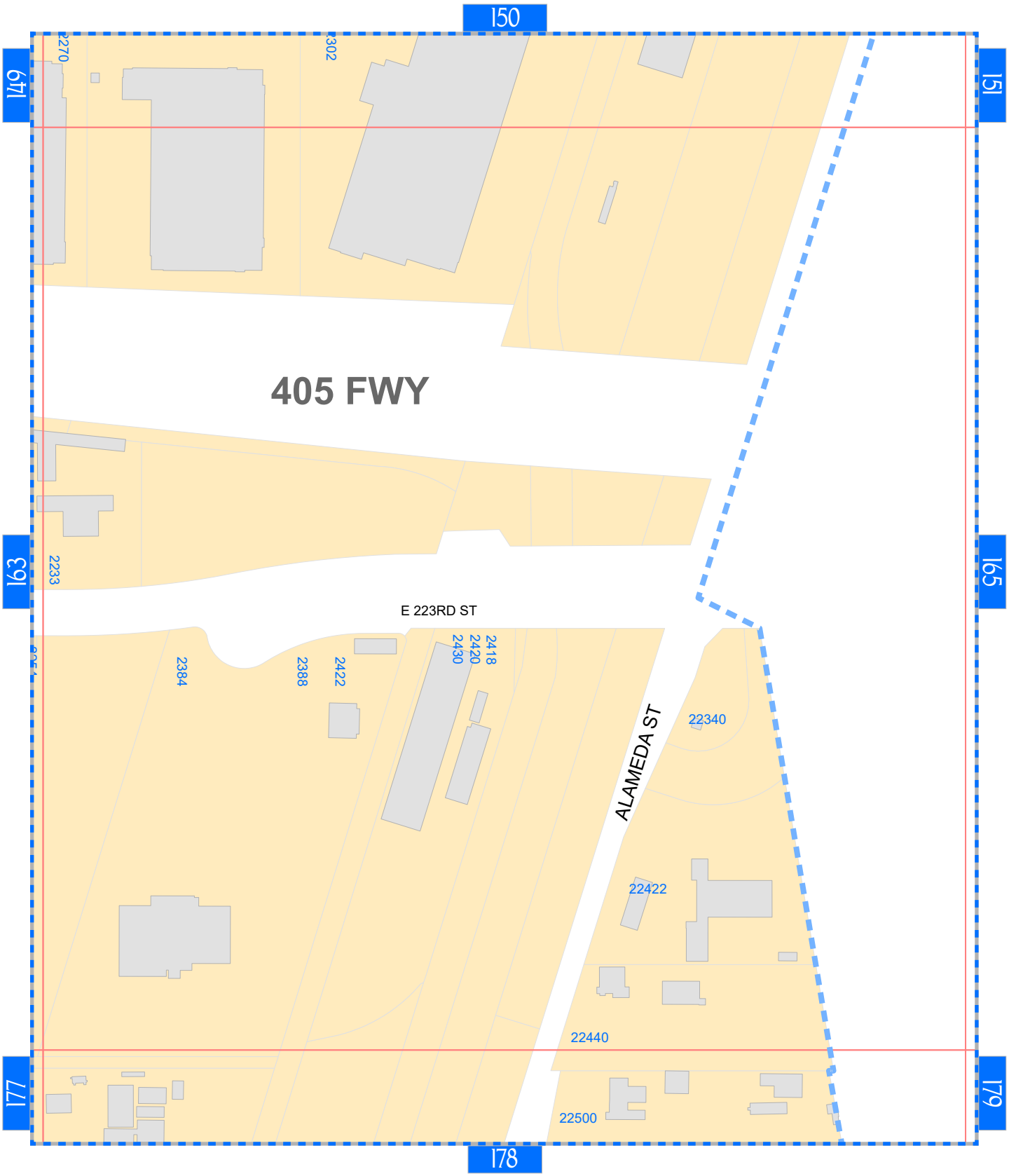

ADDRESS BOOK

MAP NO.

164

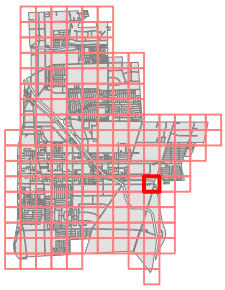

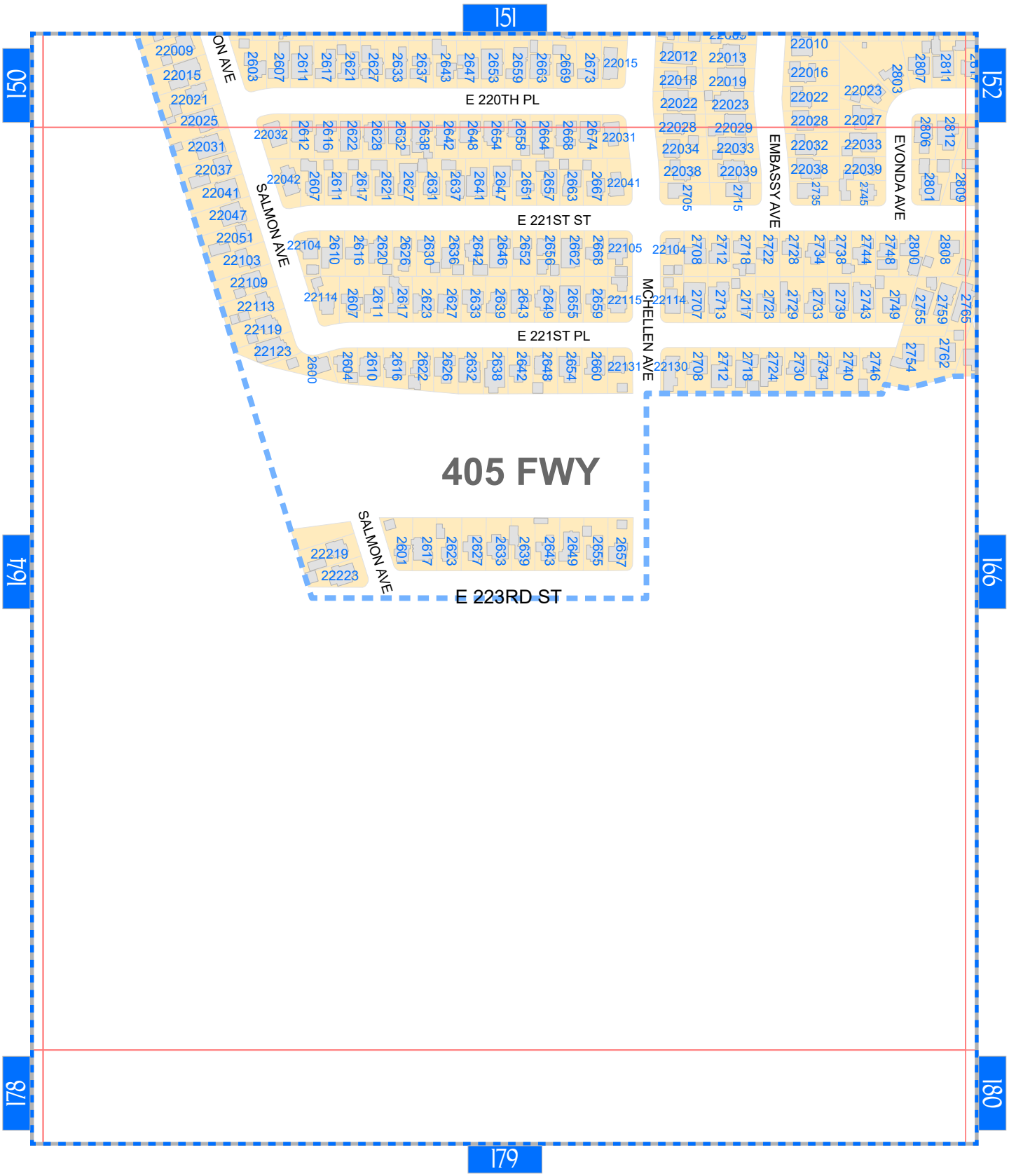

ADDRESS BOOK

MAP NO.

165

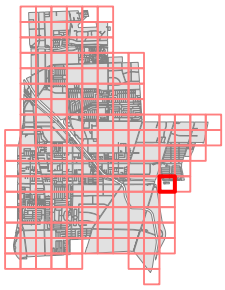

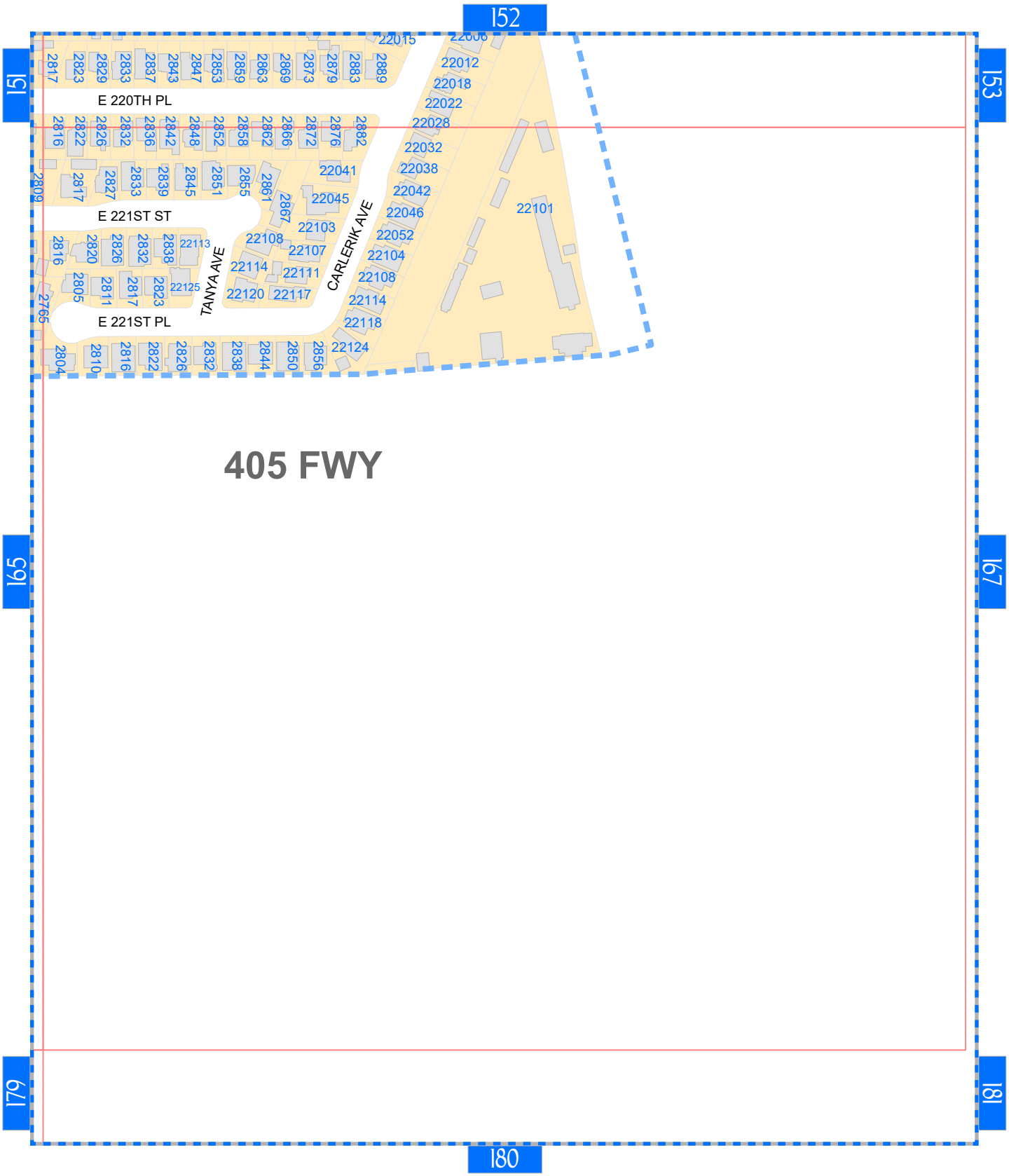

ADDRESS BOOK

MAP NO.

166

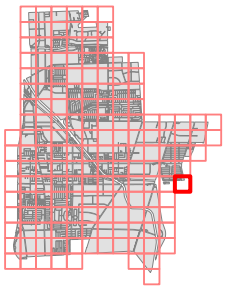



ADDRESS BOOK

MAP NO.

169

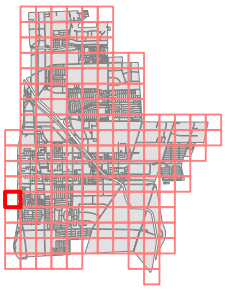

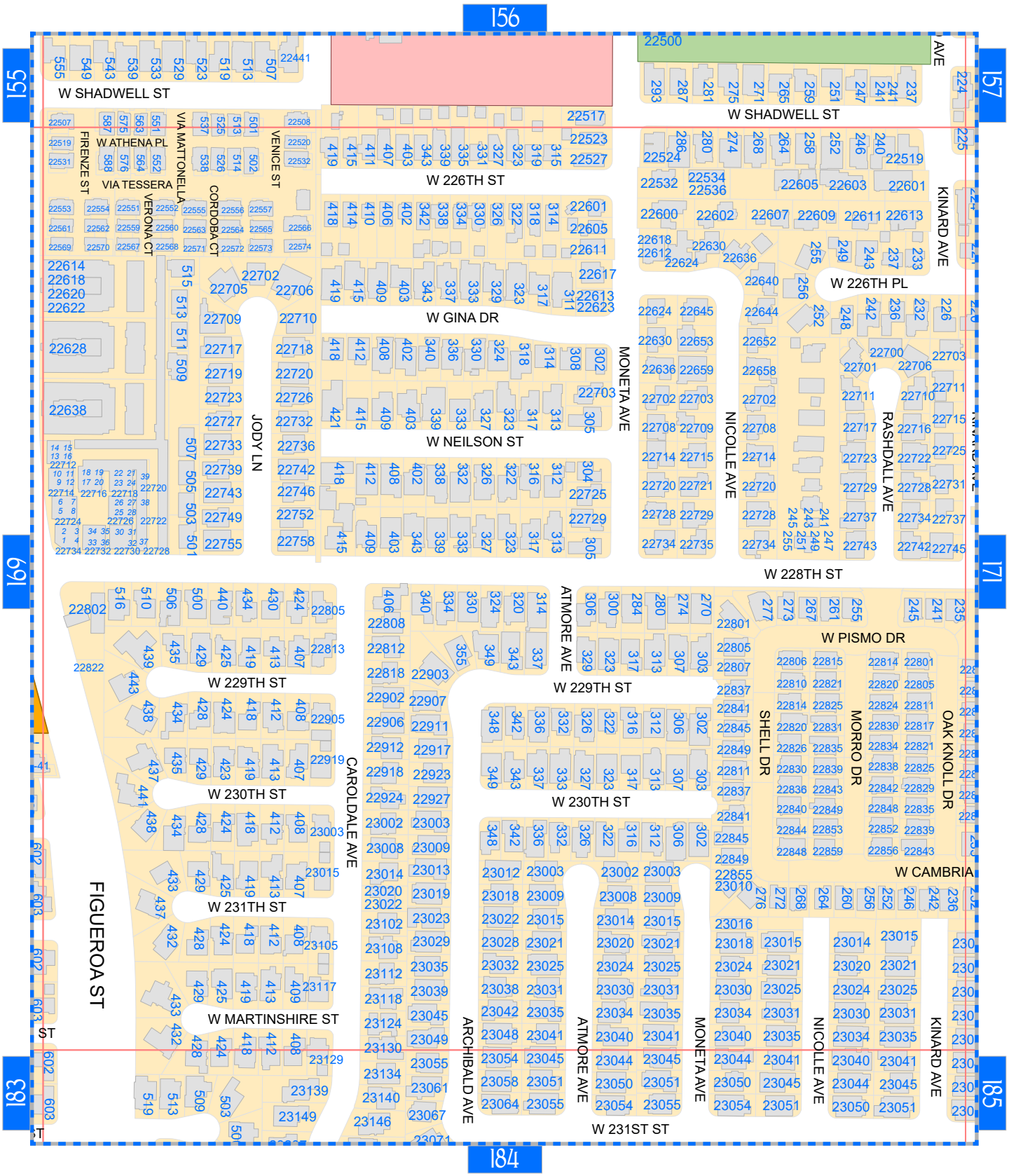

ADDRESS BOOK

MAP NO.

170

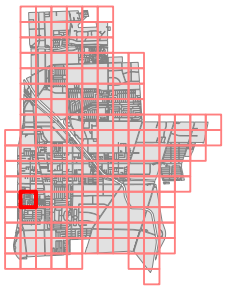

ADDRESS BOOK

MAP NO. 171

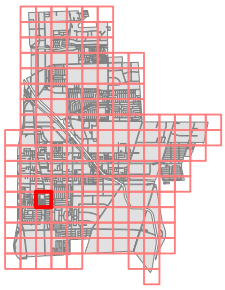

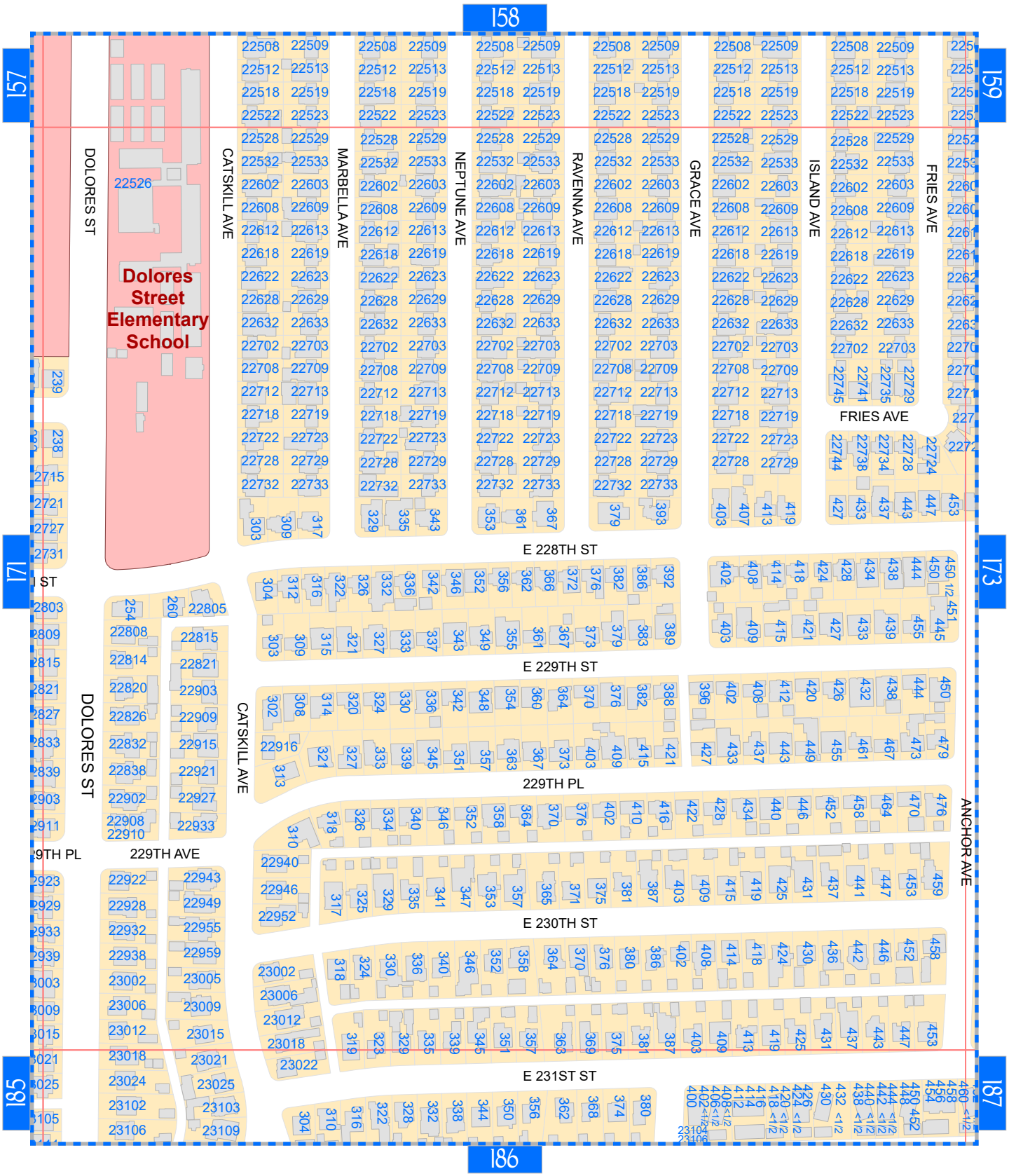

ADDRESS BOOK

MAP NO. 172

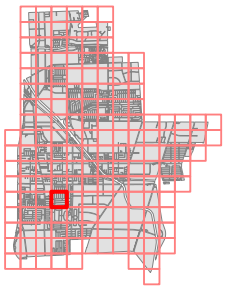

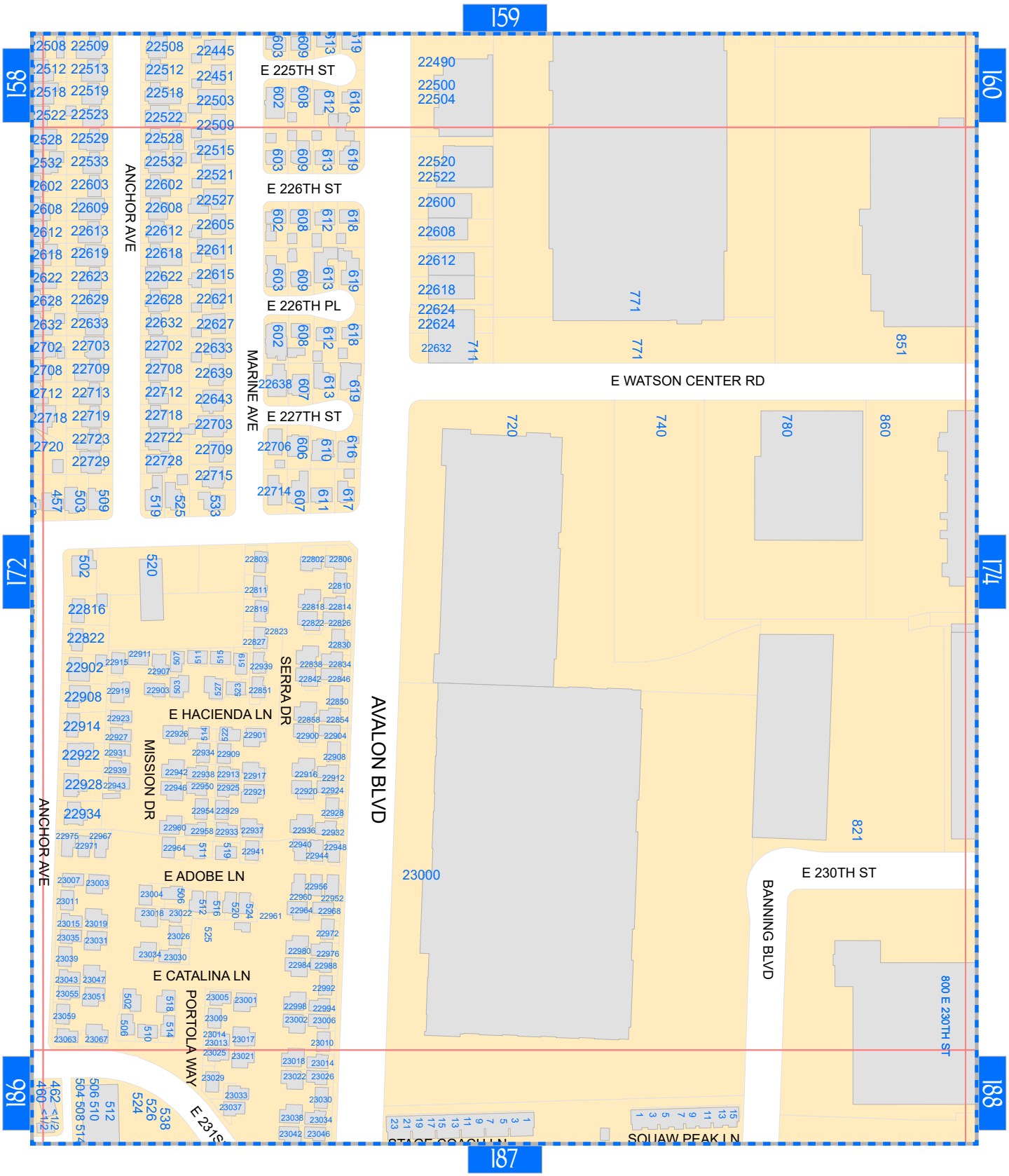

ADDRESS BOOK

MAP NO.

173

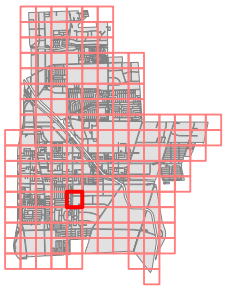

ADDRESS BOOK

MAP NO.

174

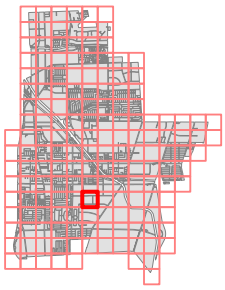

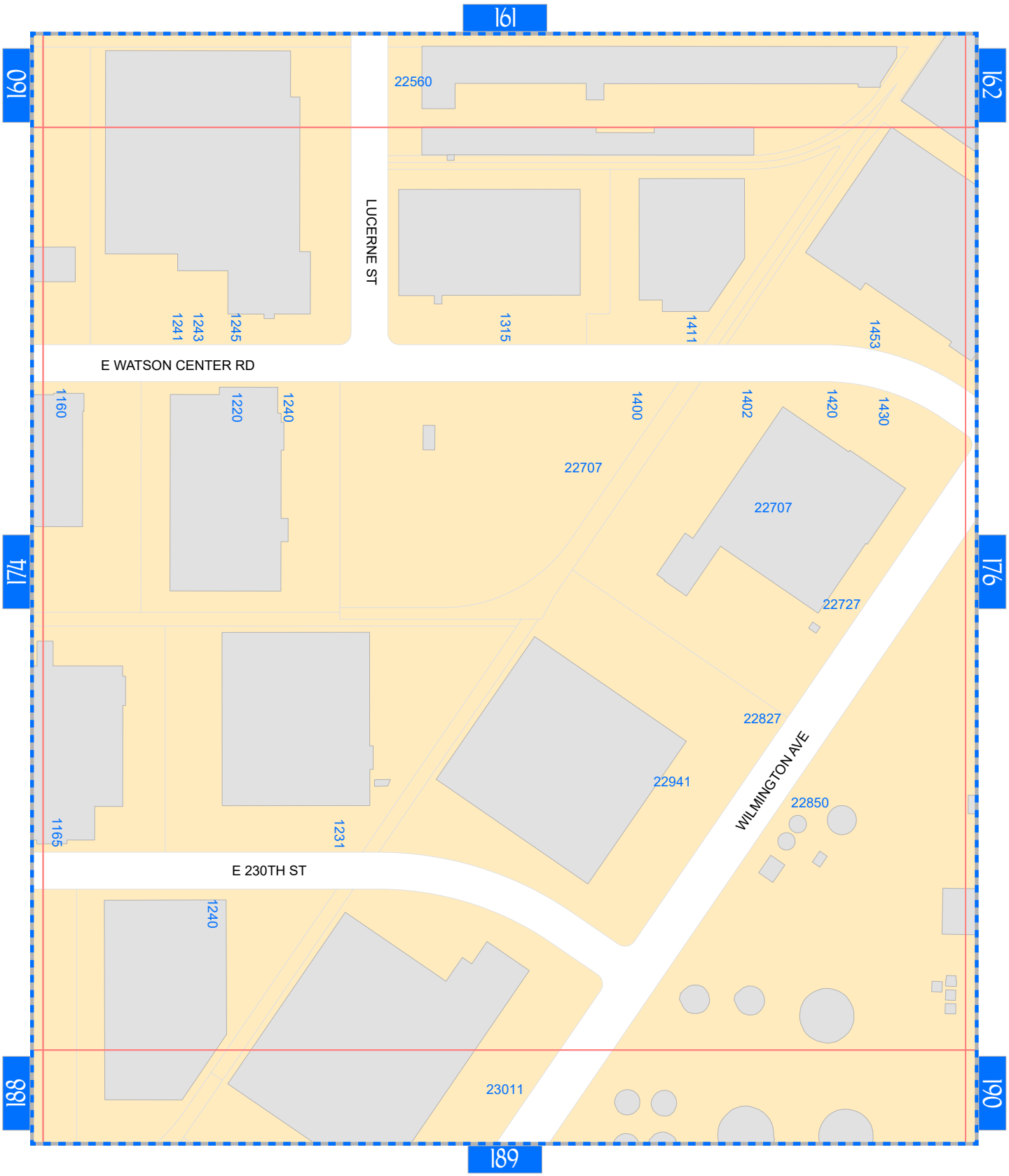

ADDRESS BOOK

MAP NO.

175

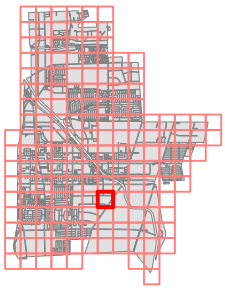

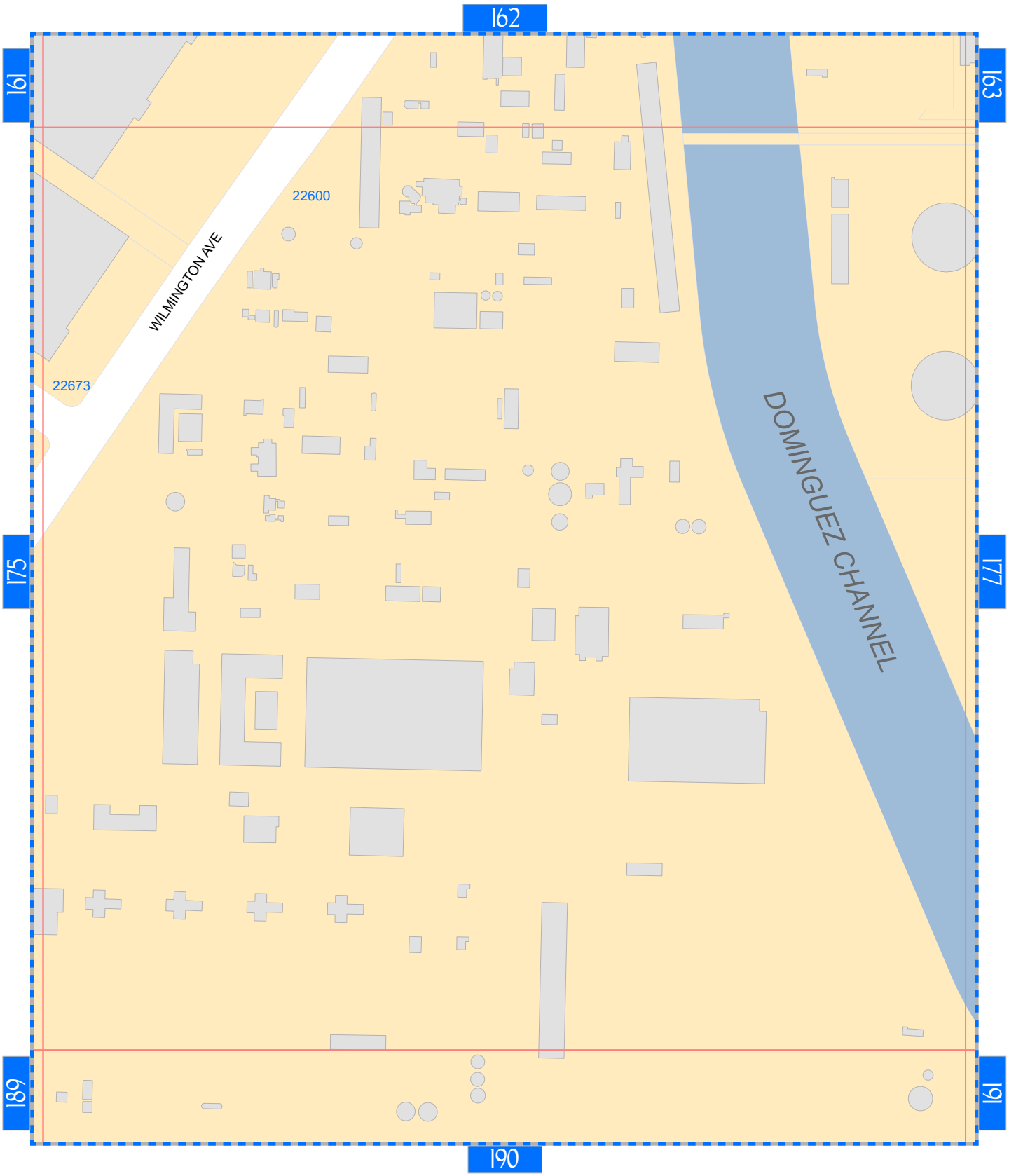

ADDRESS BOOK

MAP NO.

176

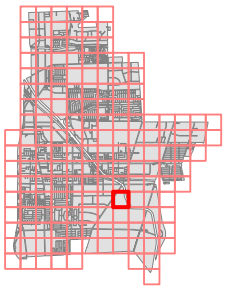

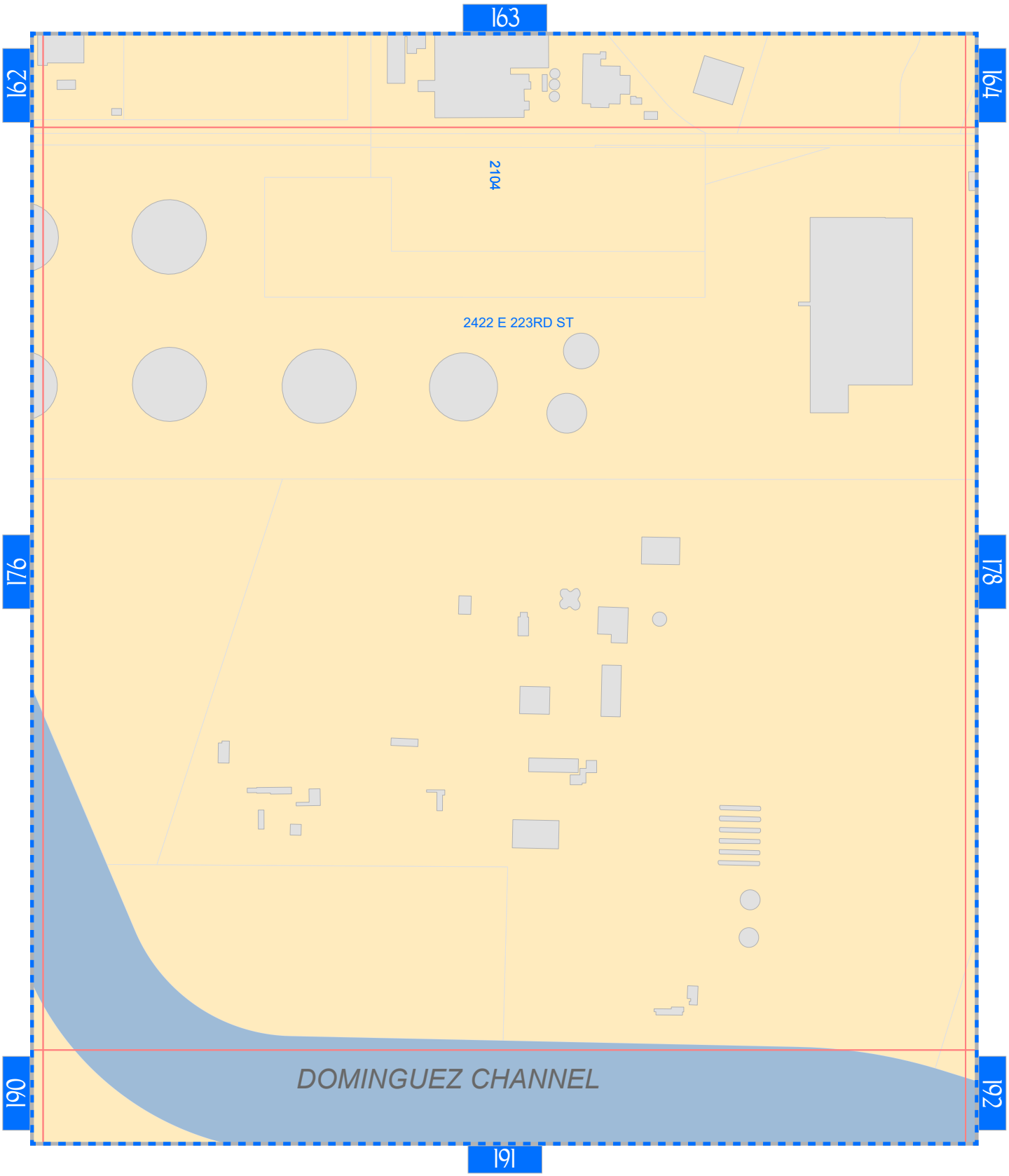

ADDRESS BOOK

MAP NO.

177

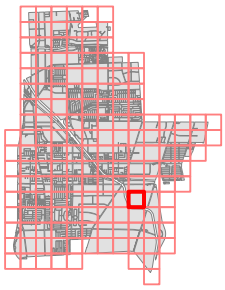

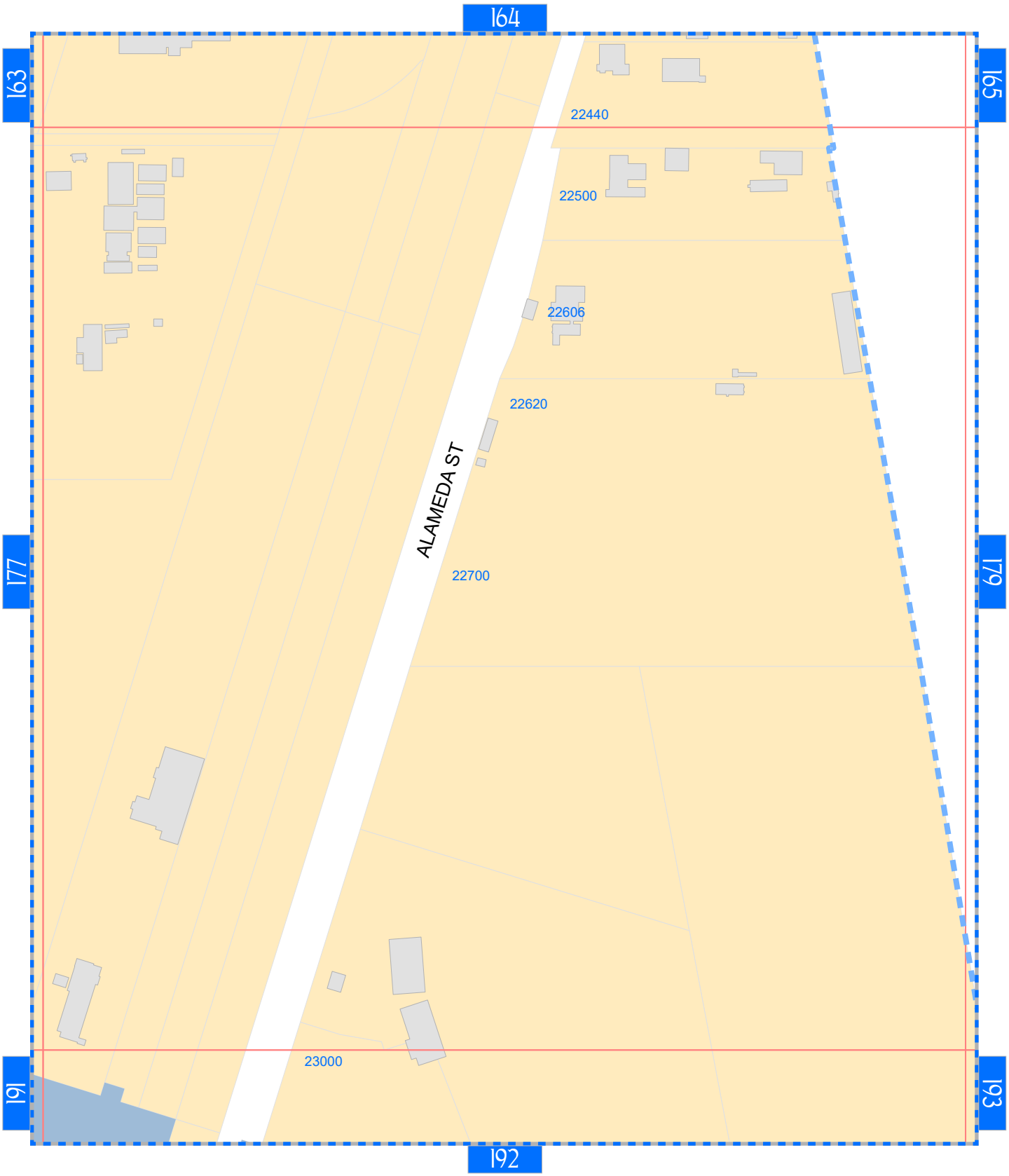

ADDRESS BOOK

MAP NO.

178

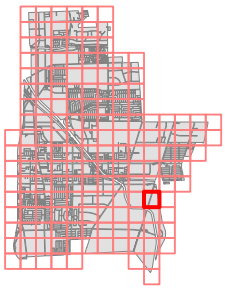

165

164 | 166

178 | 180

192 | 194

193

ADDRESS BOOK

MAP NO.

179

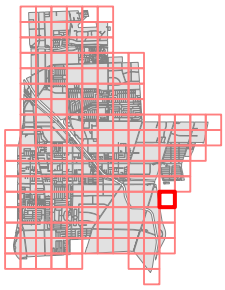

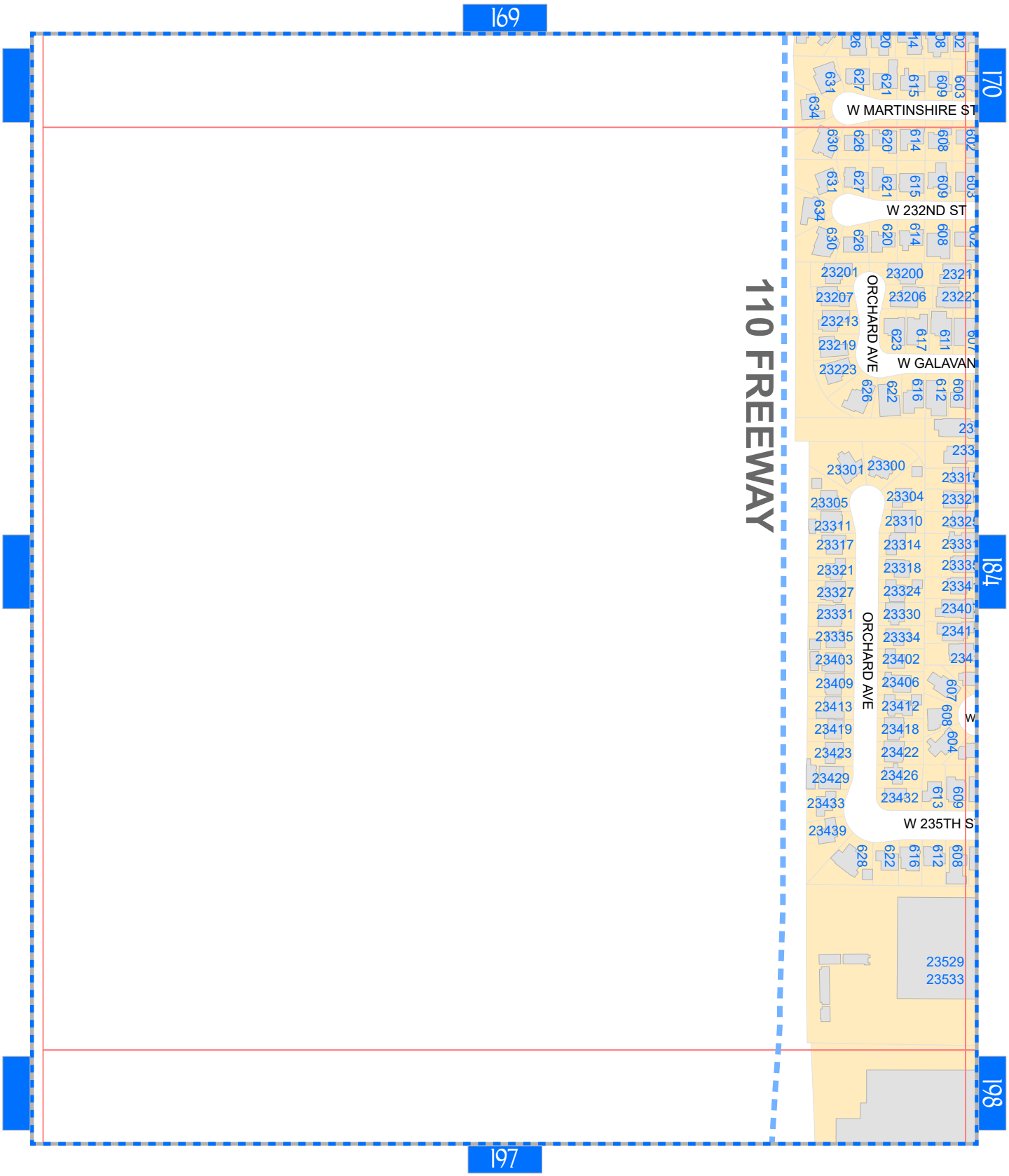

ADDRESS BOOK

MAP NO.

183

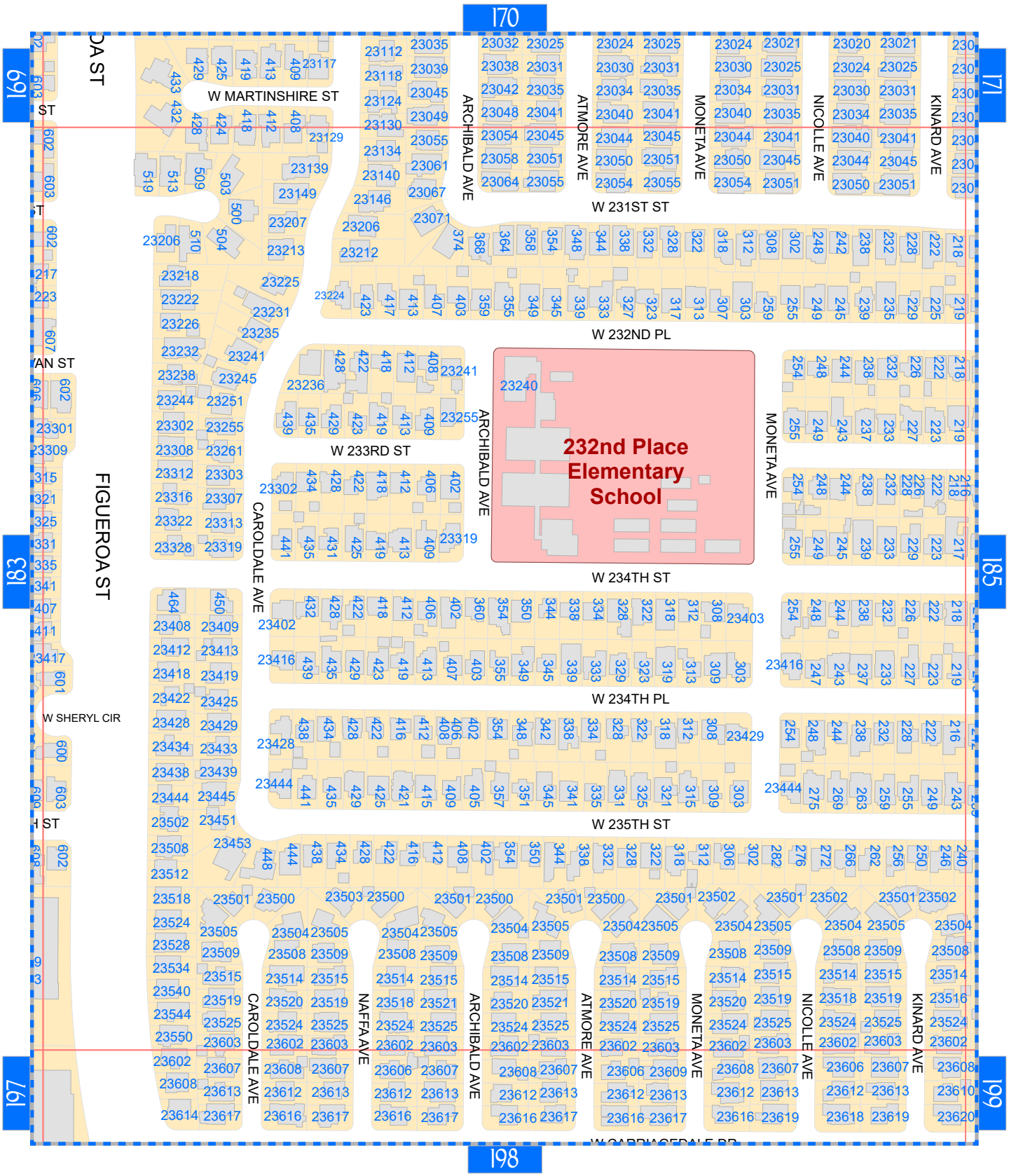

ADDRESS BOOK

MAP NO. 184

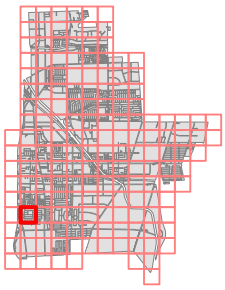

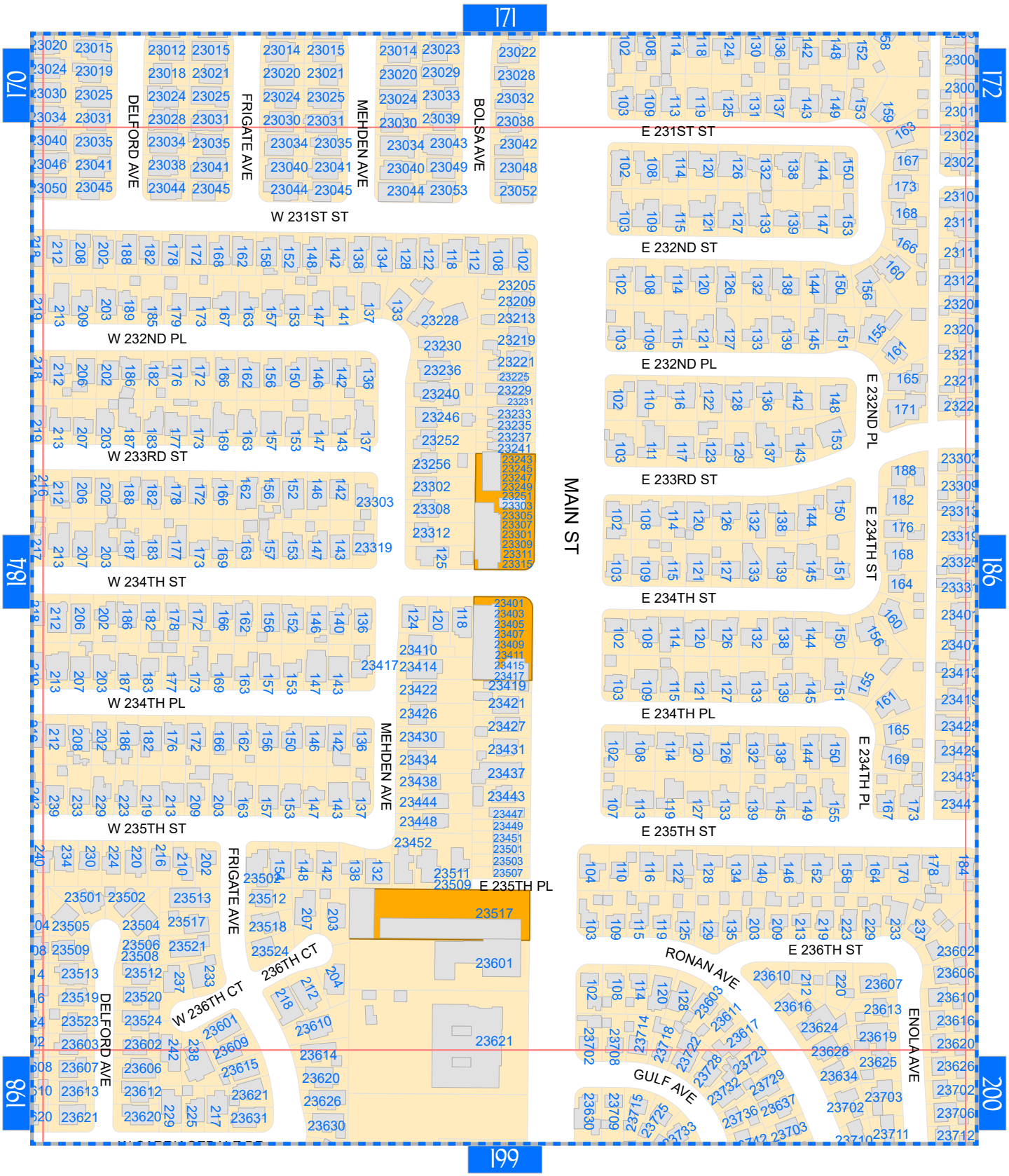

ADDRESS BOOK

MAP NO. 185

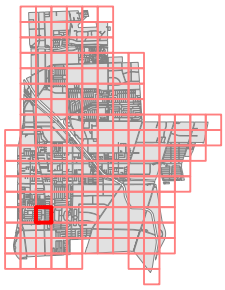

ADDRESS BOOK

MAP NO. 186

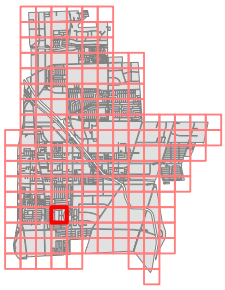

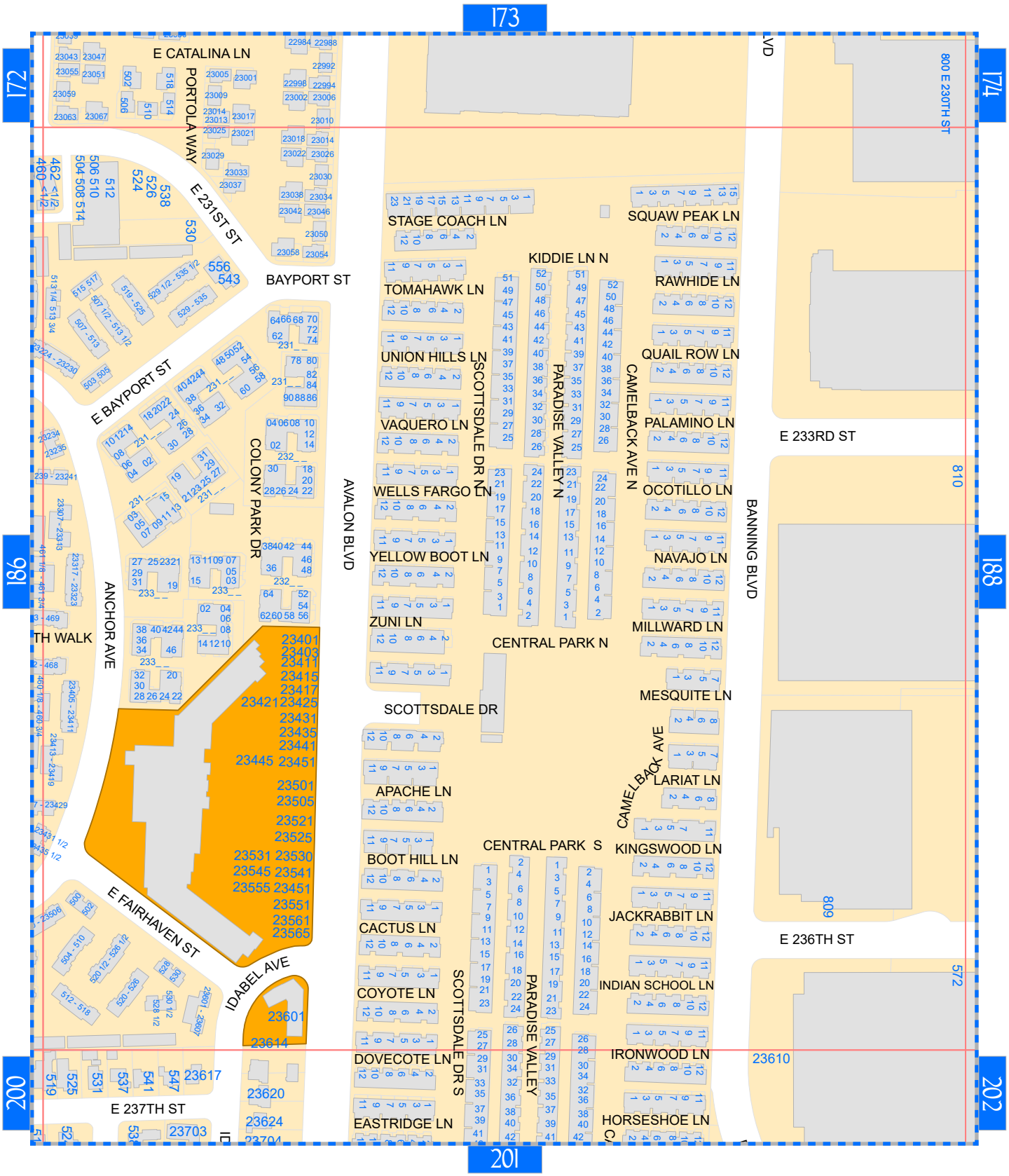

ADDRESS BOOK

MAP NO. 187

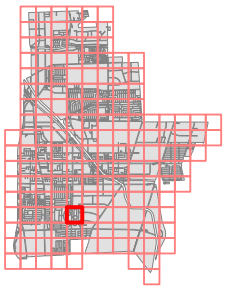

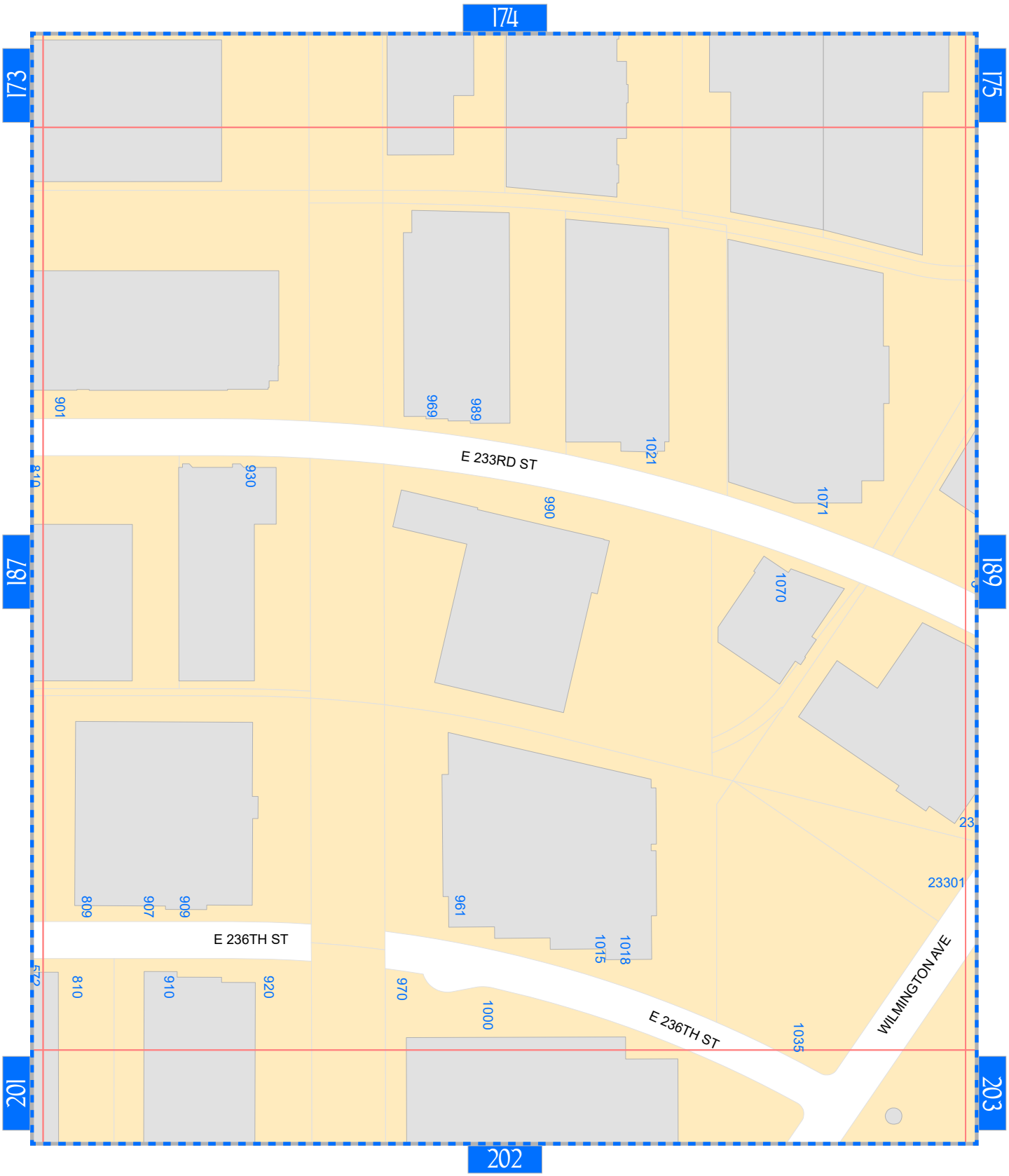

ADDRESS BOOK

MAP NO.

188

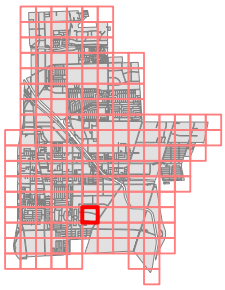

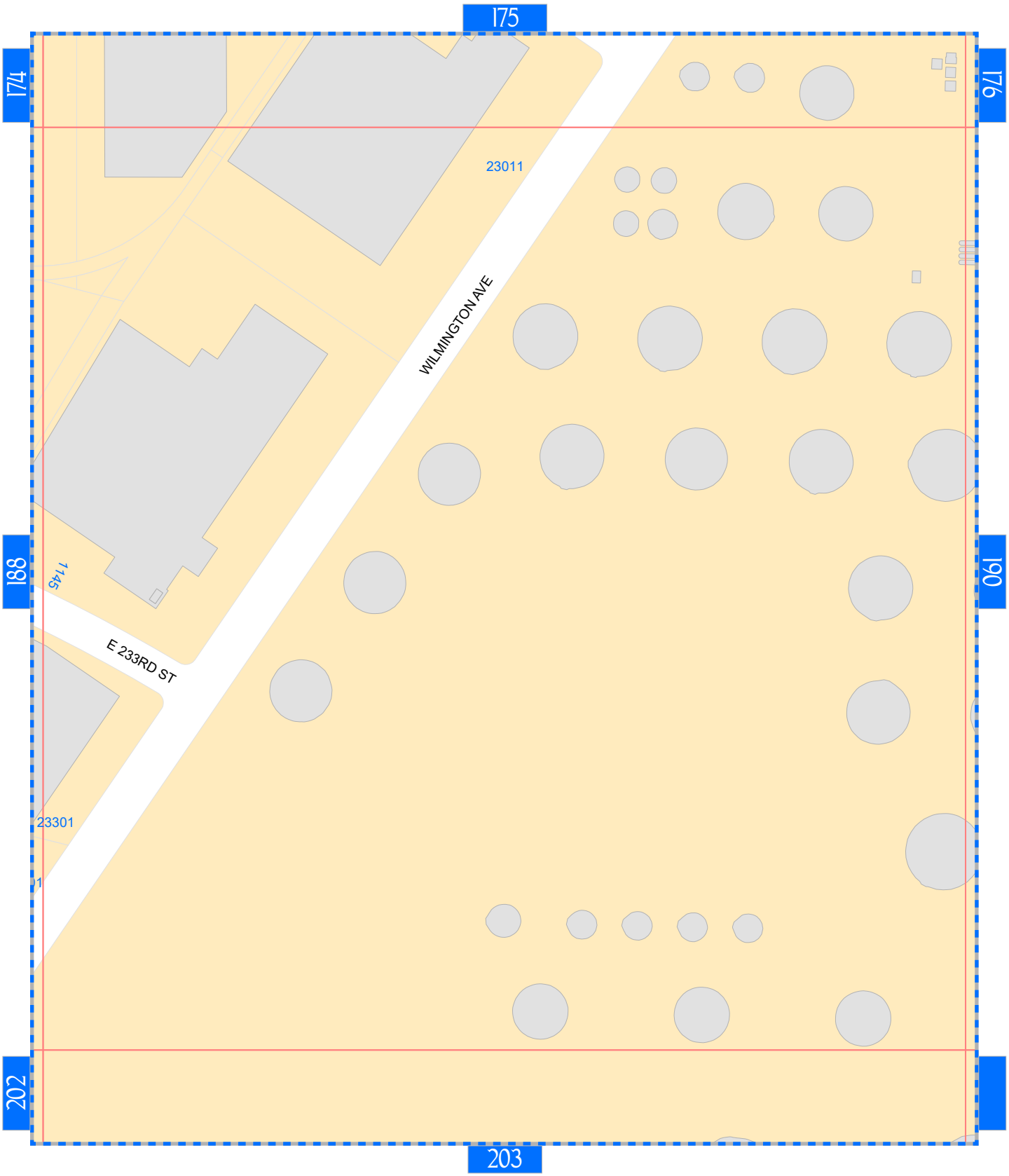

ADDRESS BOOK

MAP NO.

189

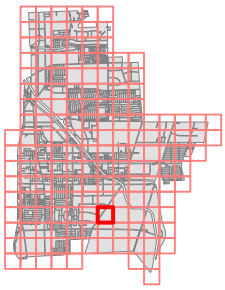

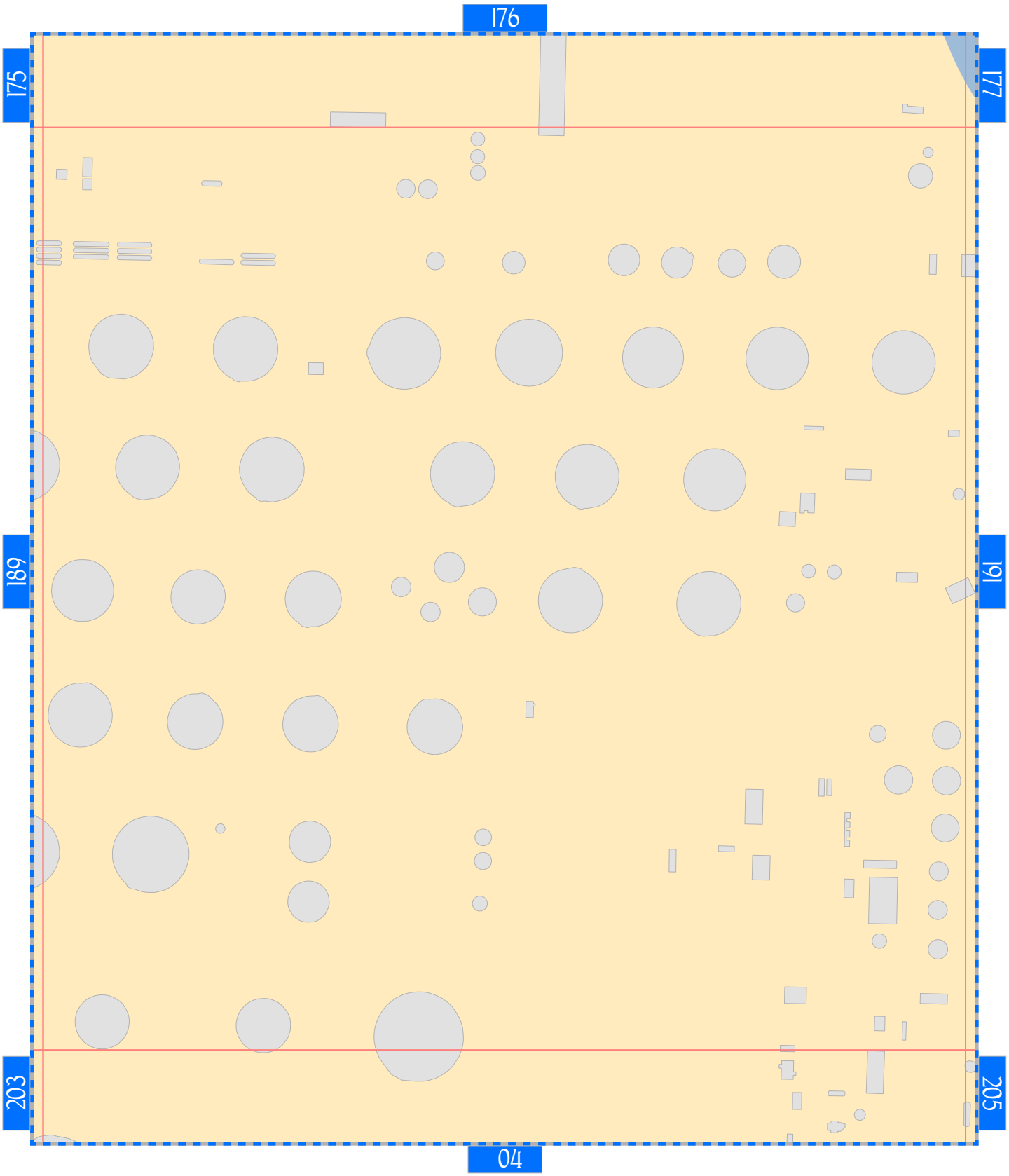

ADDRESS BOOK

MAP NO.

190

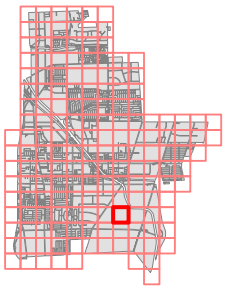

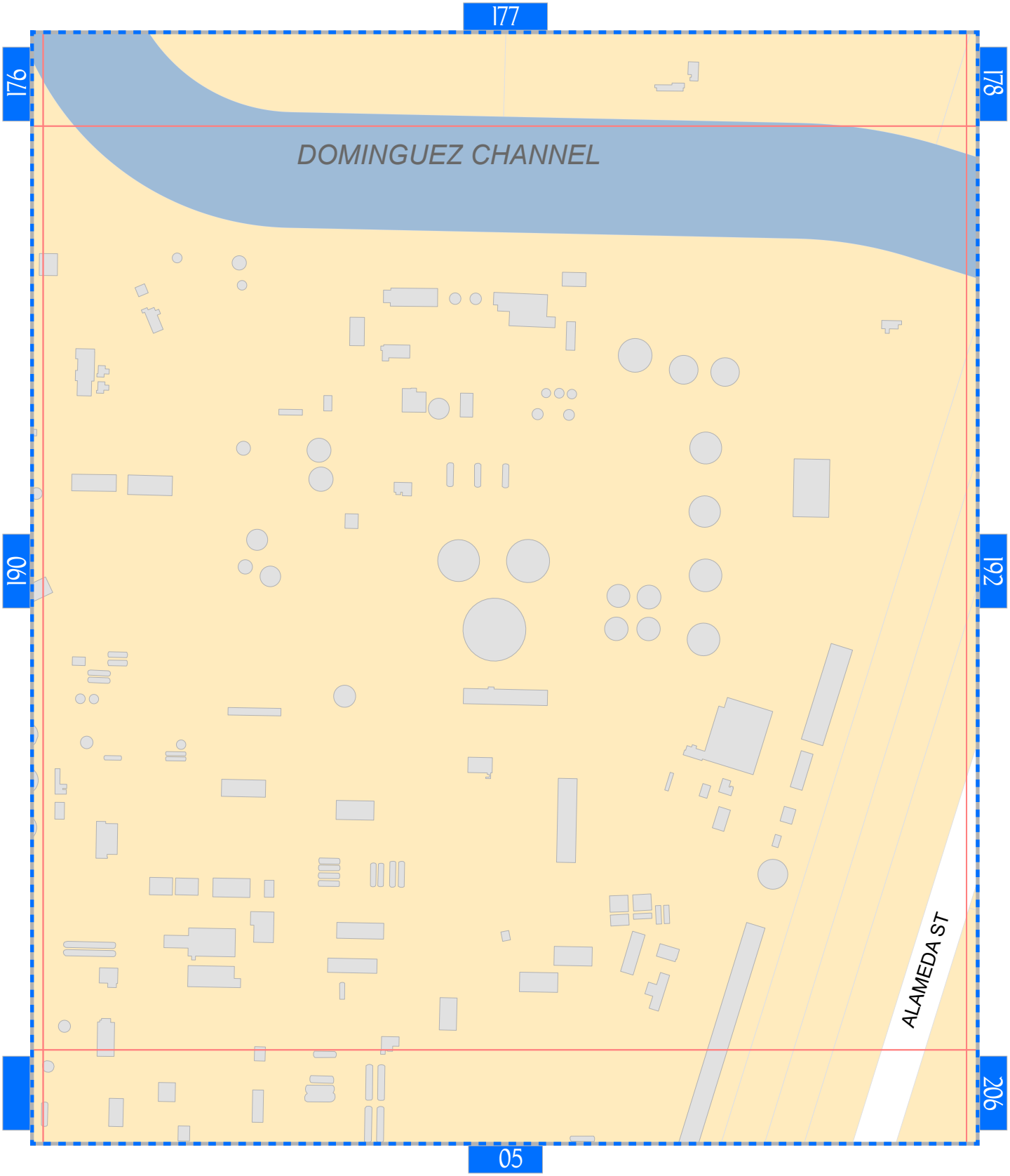

ADDRESS BOOK

MAP NO.

191

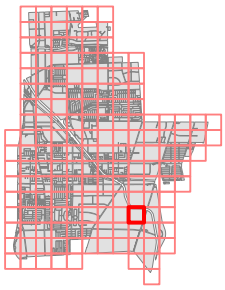

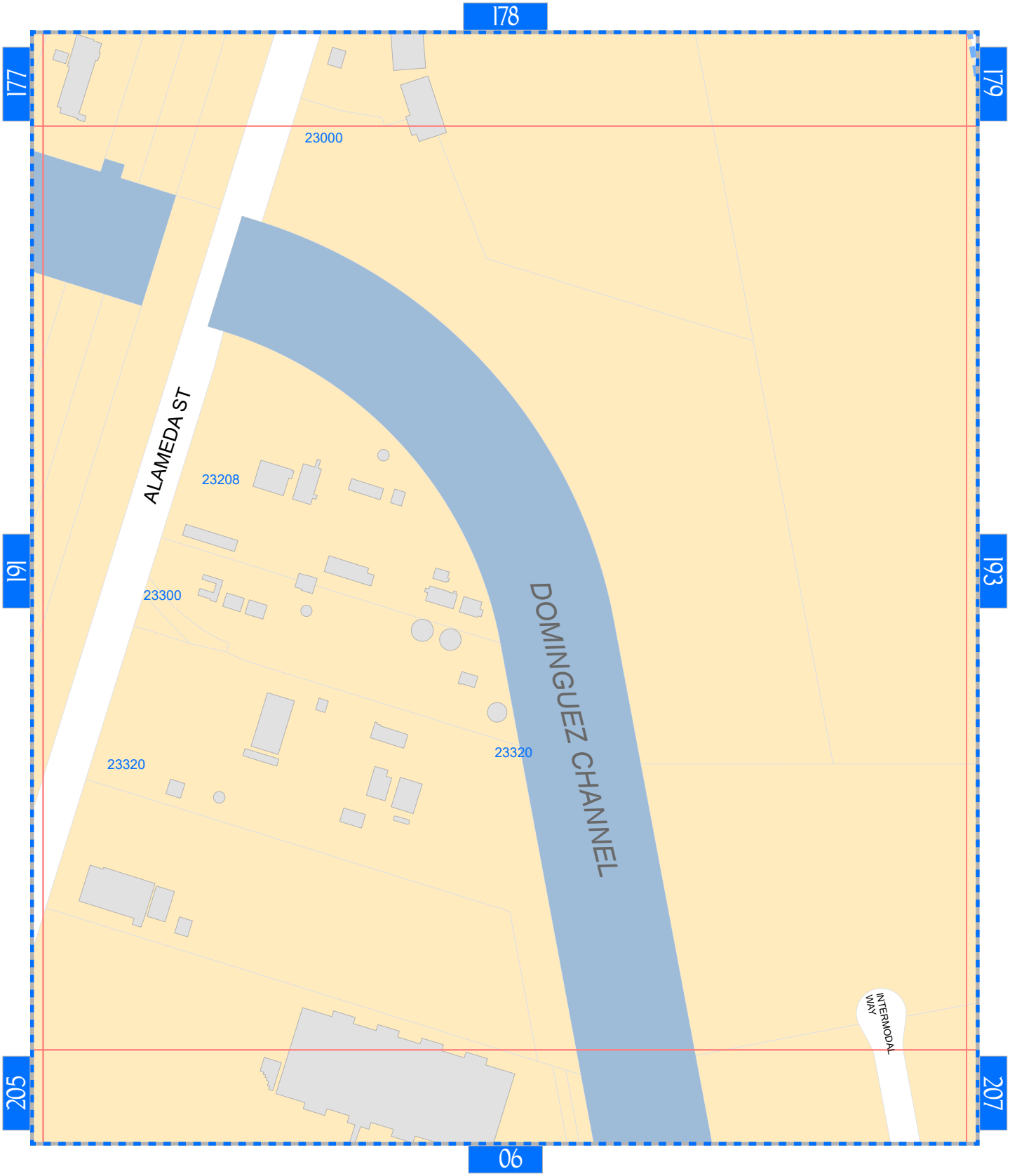

ADDRESS BOOK

MAP NO.

192

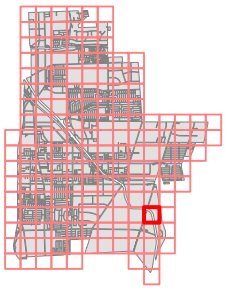

179

178

180

192

194

206

208

207

ADDRESS BOOK

MAP NO.

193

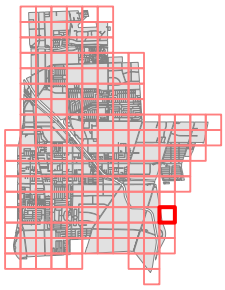

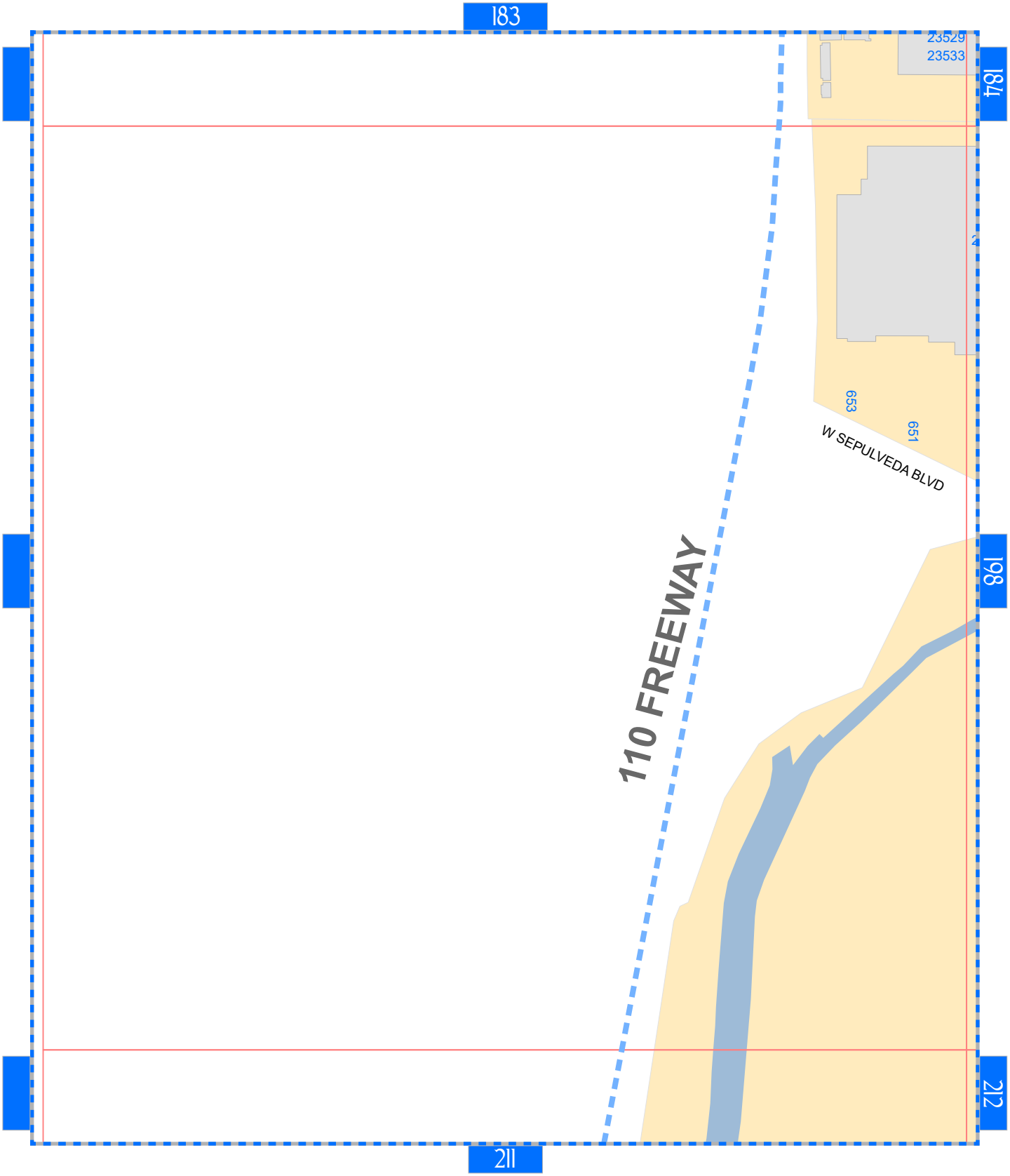

ADDRESS BOOK

MAP NO.

197

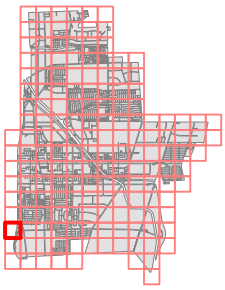

ADDRESS BOOK

MAP NO.

198

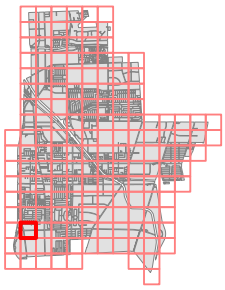

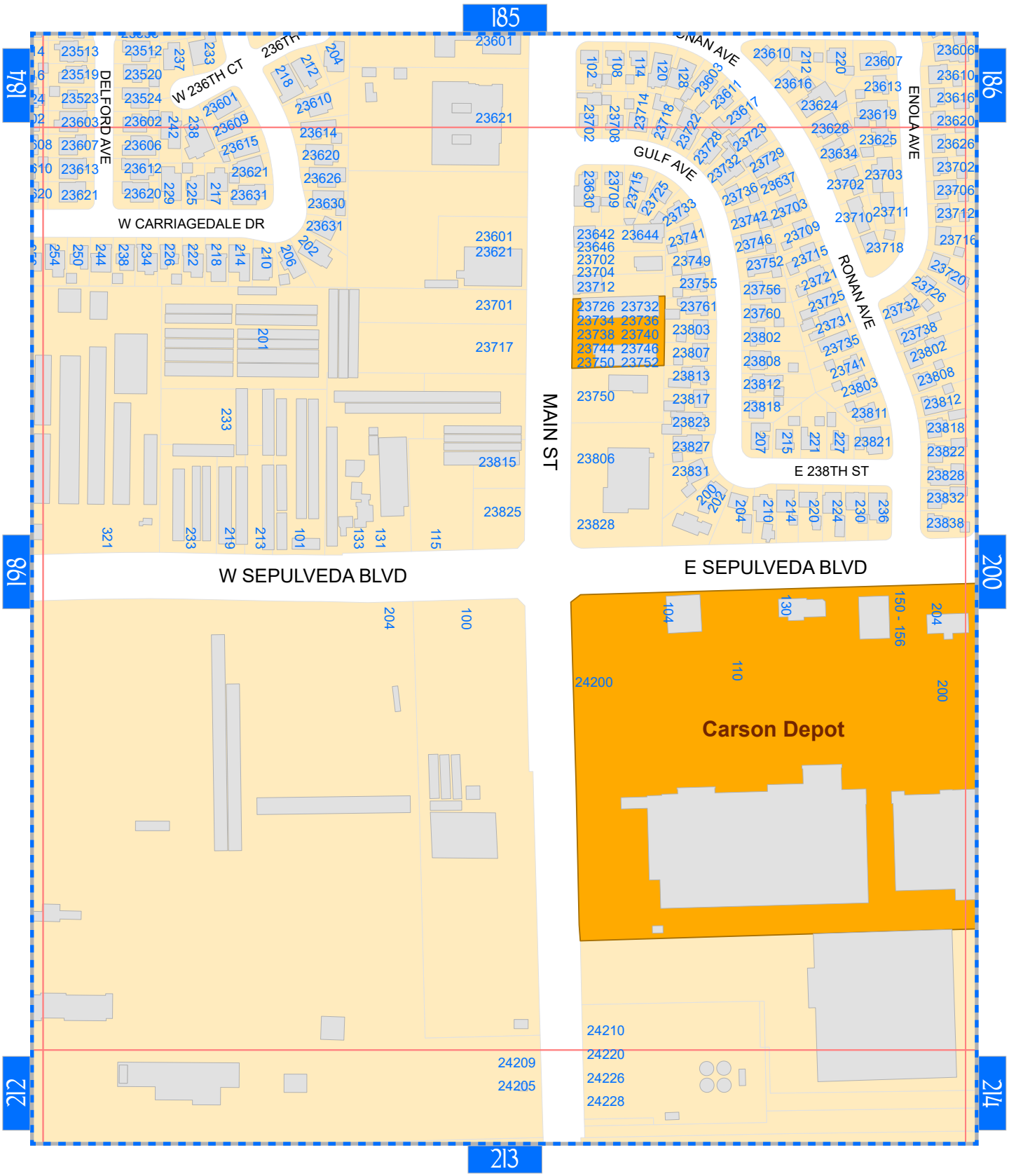

ADDRESS BOOK

MAP NO. 199

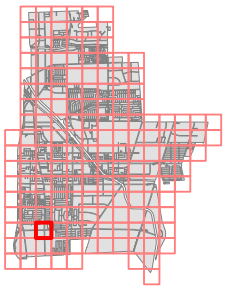

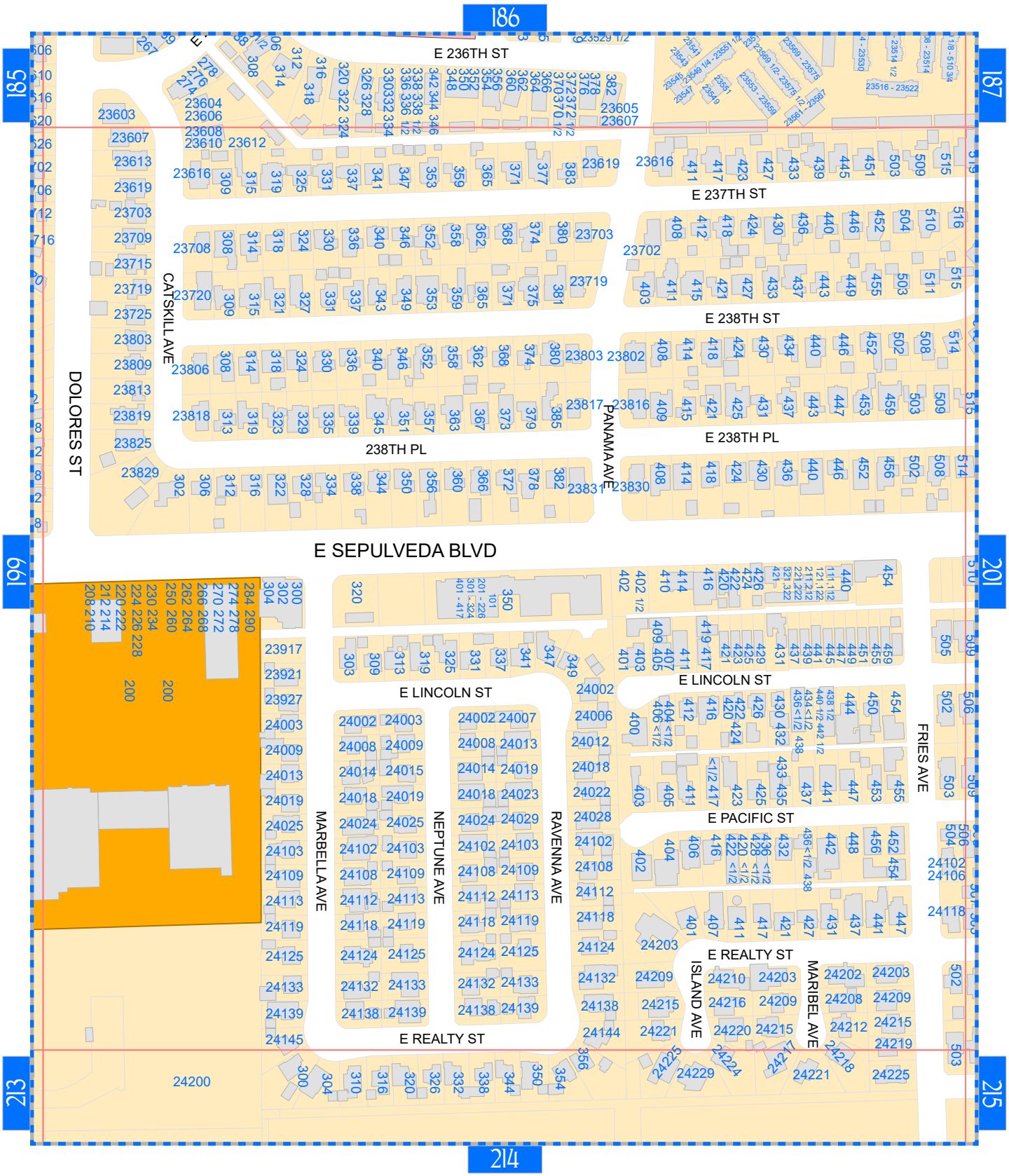

ADDRESS BOOK

MAP NO. 200

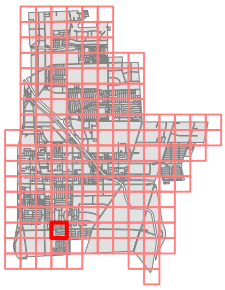

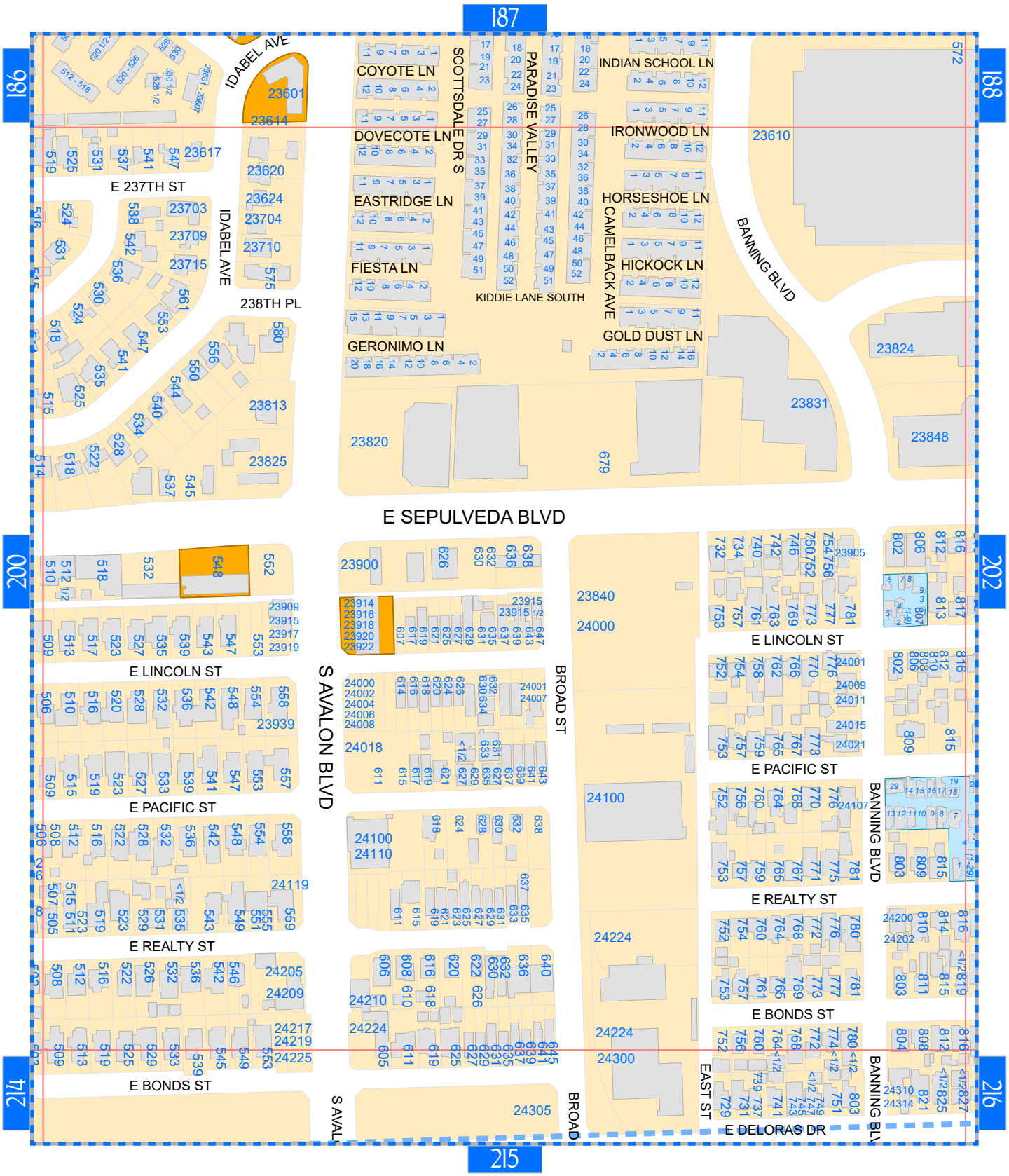

ADDRESS BOOK

MAP NO. 201

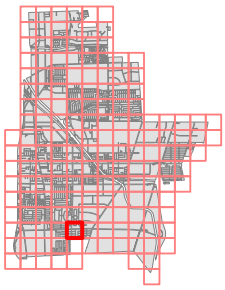

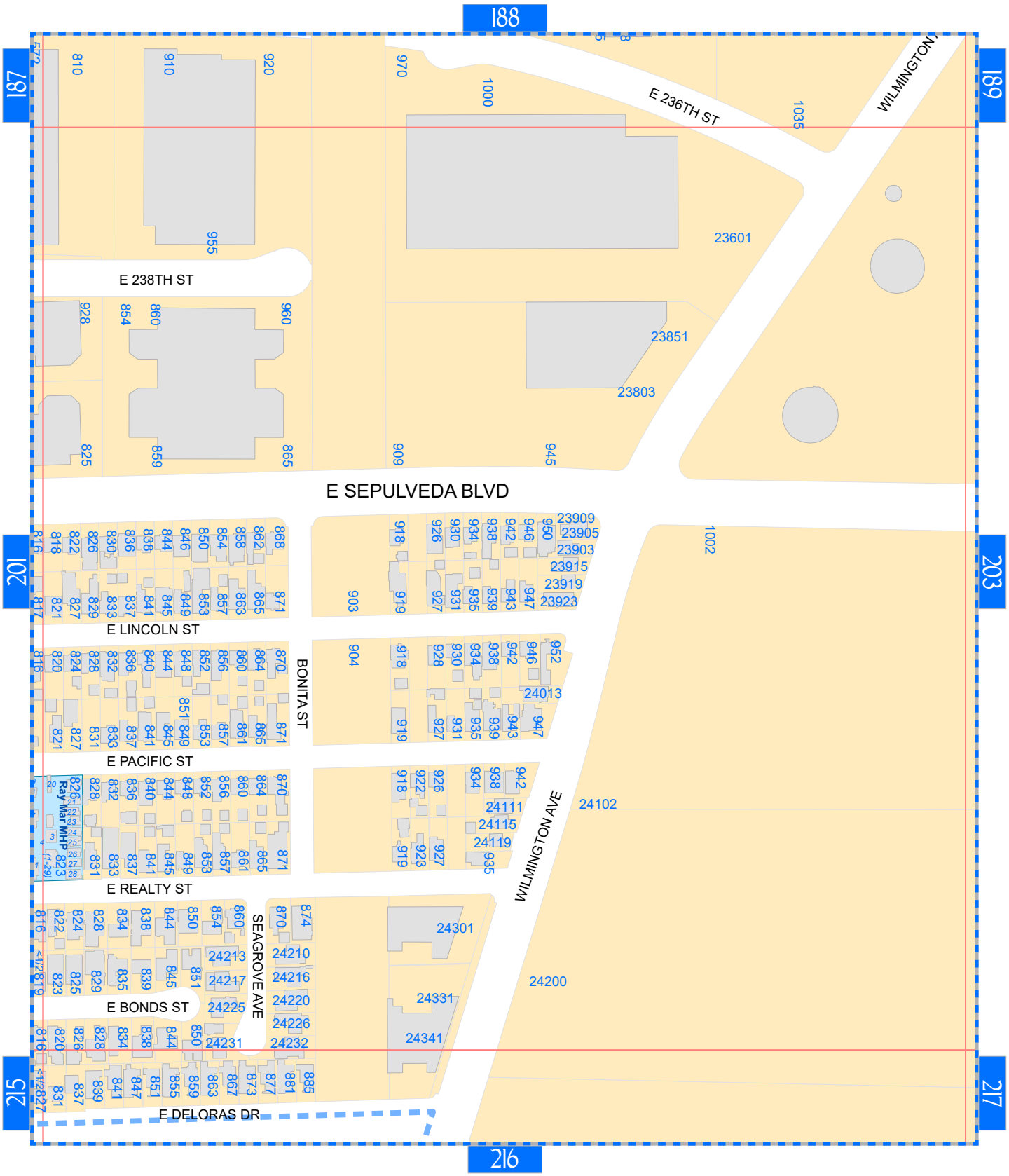

ADDRESS BOOK

MAP NO.

202

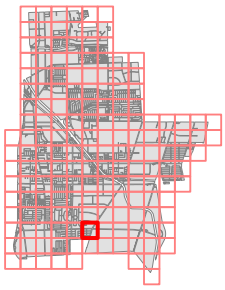

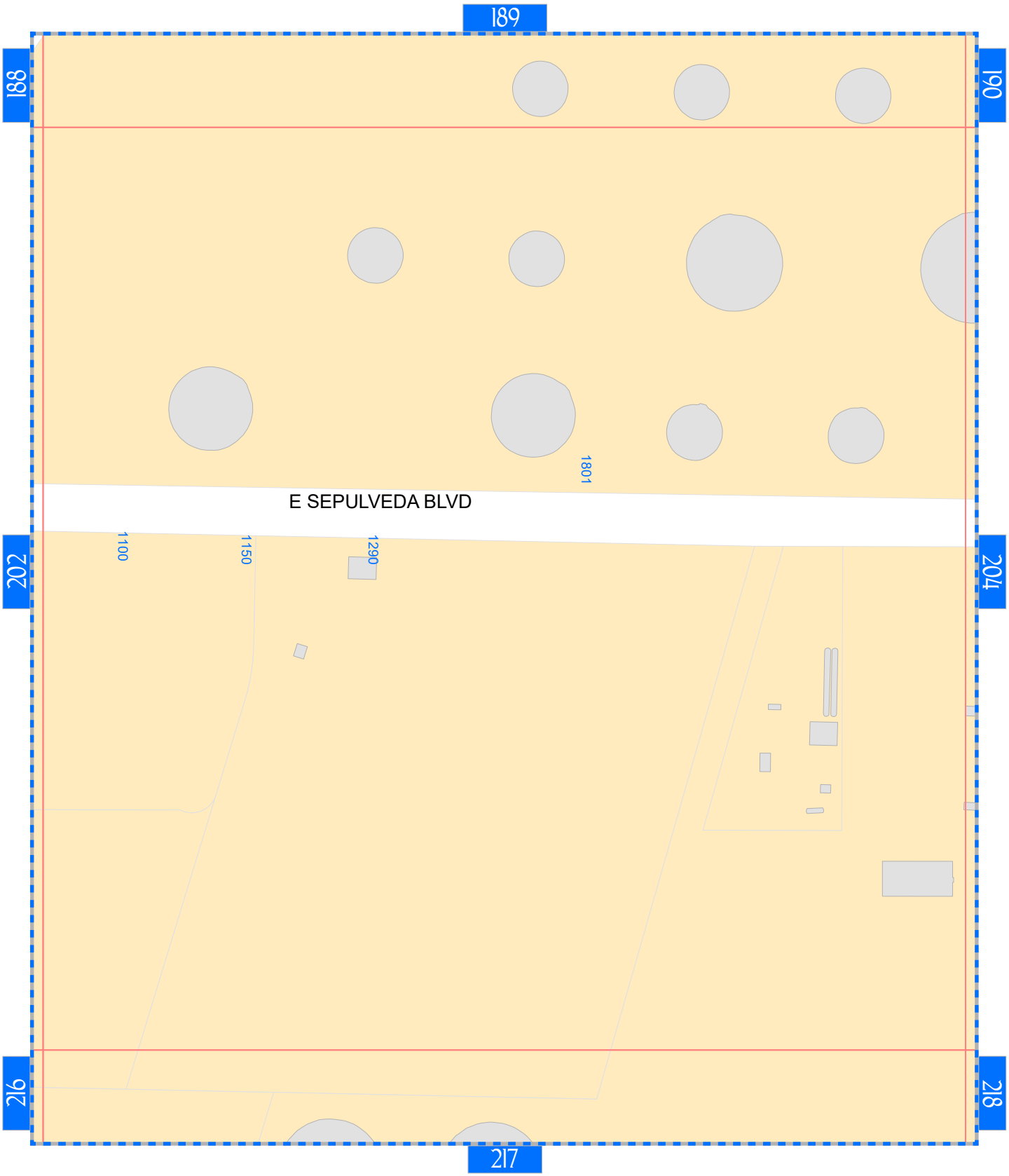

ADDRESS BOOK

MAP NO.

203

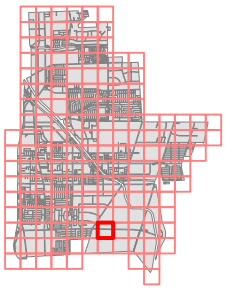

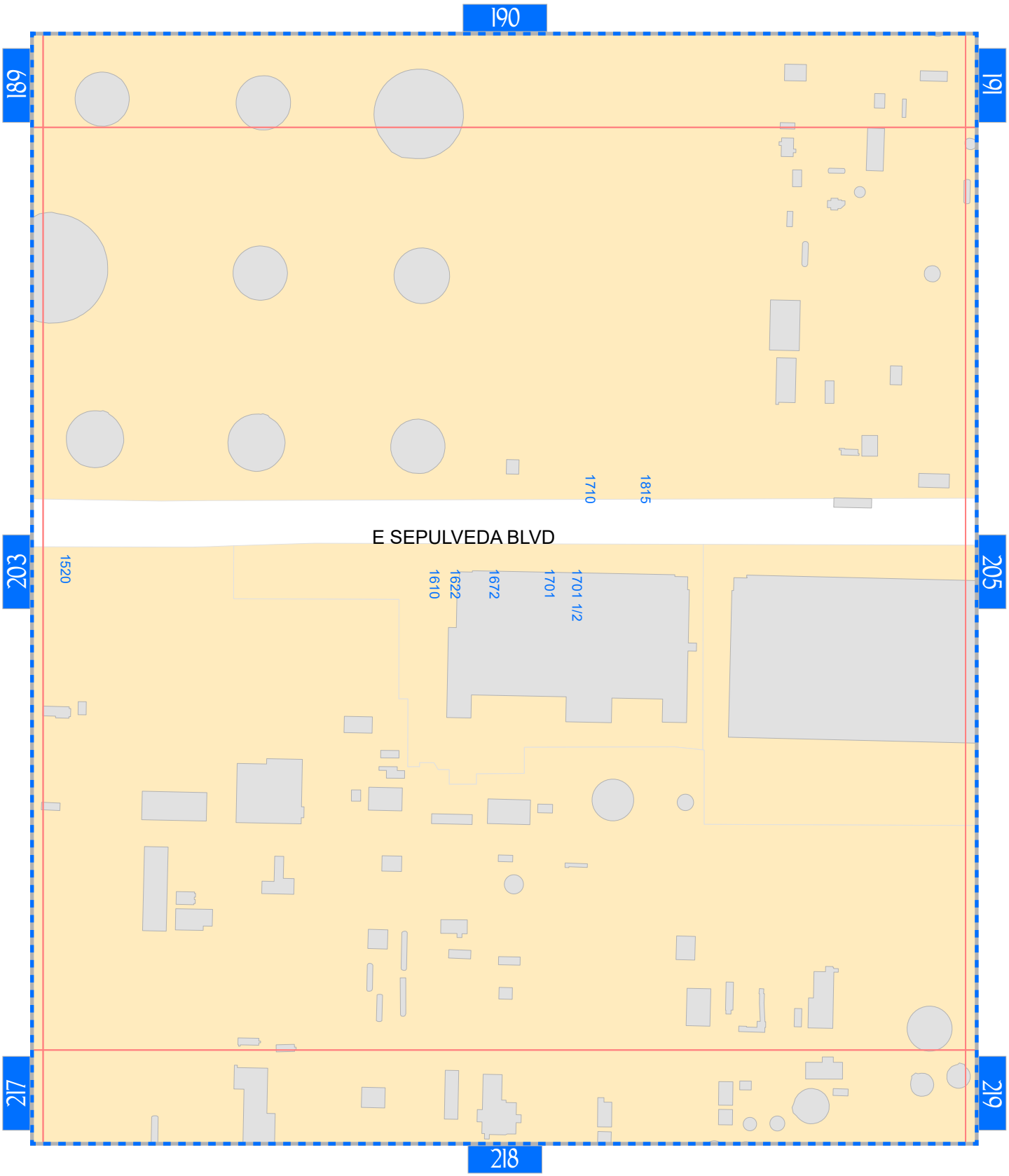

ADDRESS BOOK

MAP NO.

204

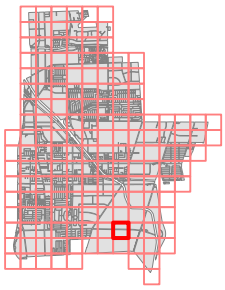

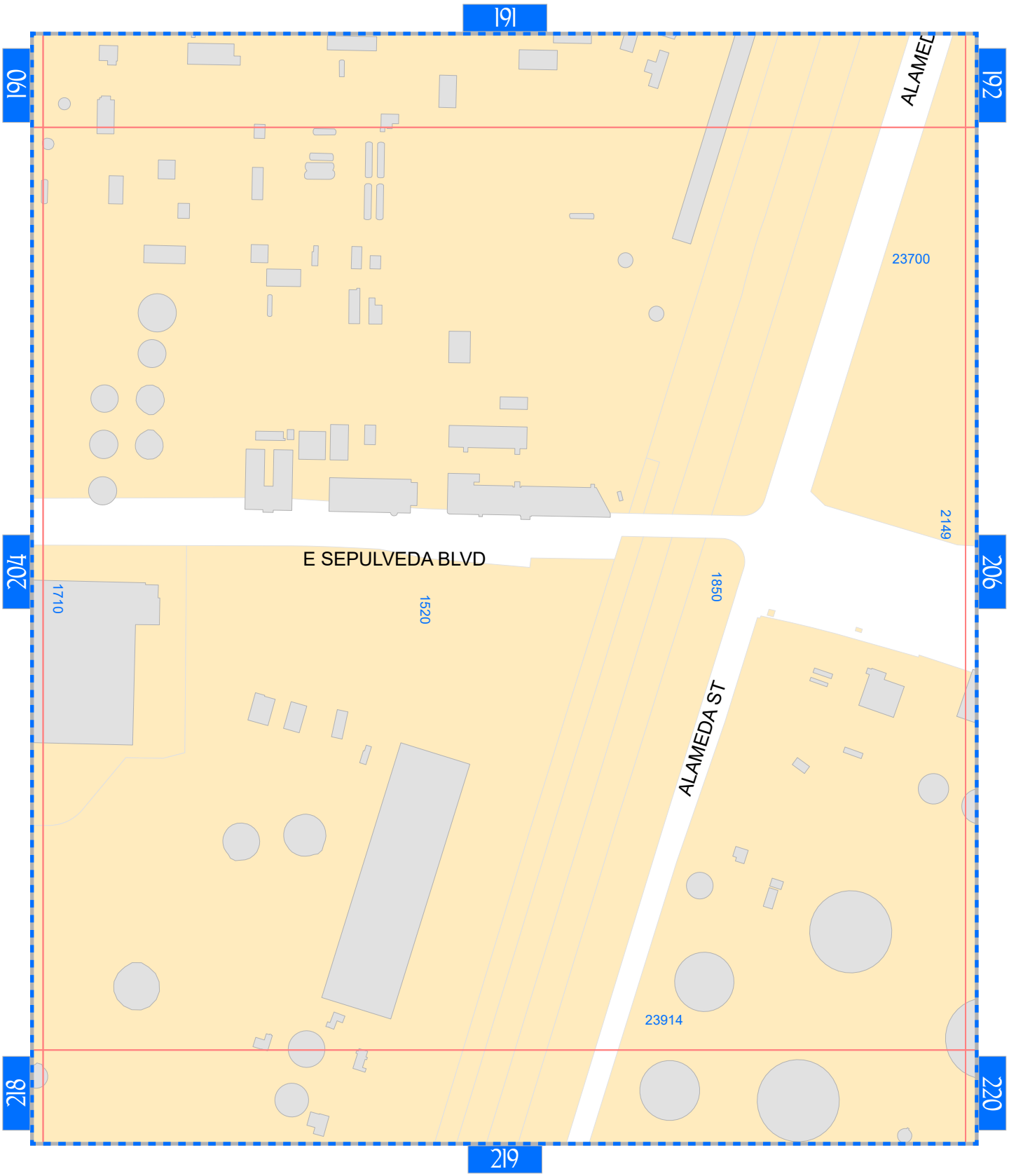

ADDRESS BOOK

MAP NO.

205

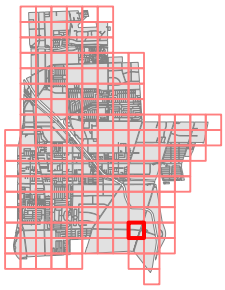

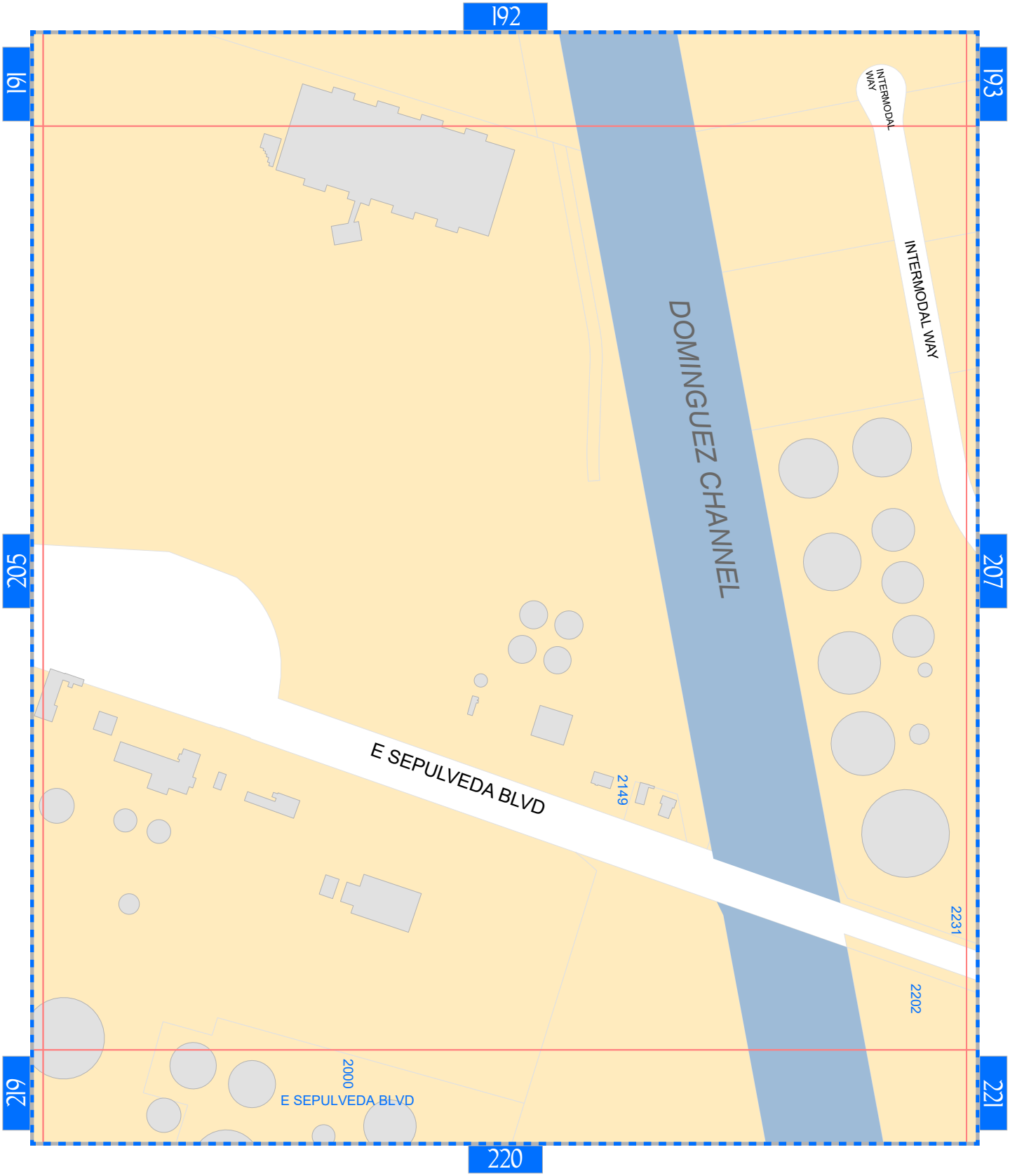

ADDRESS BOOK

MAP NO.

206

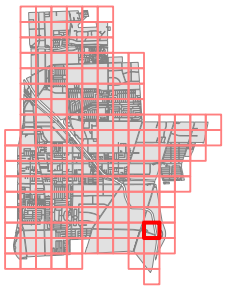

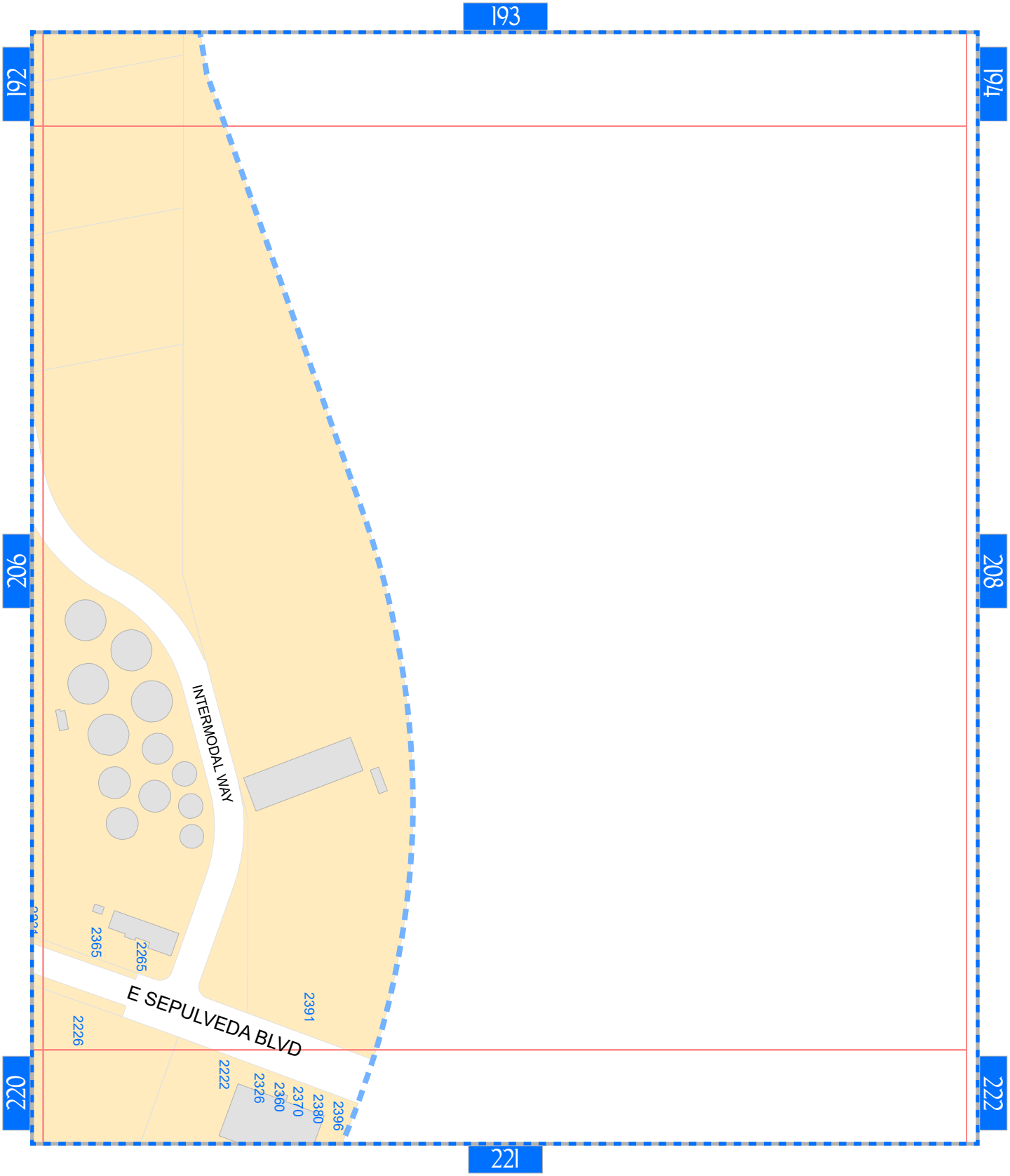

ADDRESS BOOK

MAP NO.

207

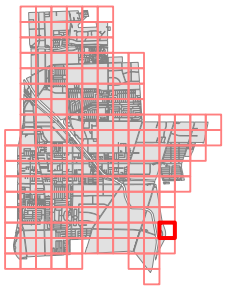

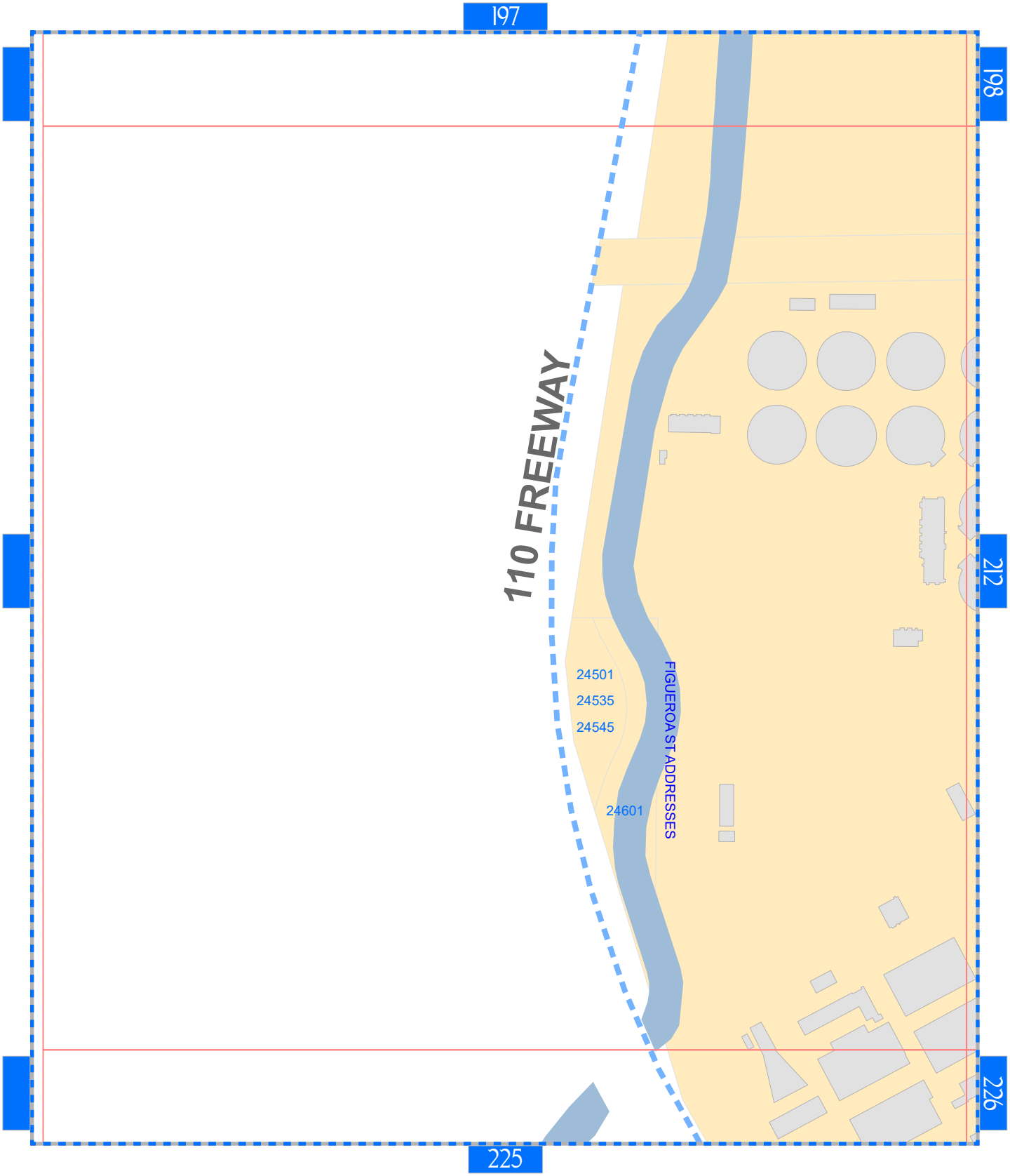

ADDRESS BOOK

MAP NO.

211

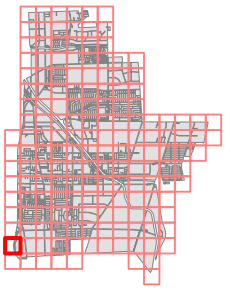

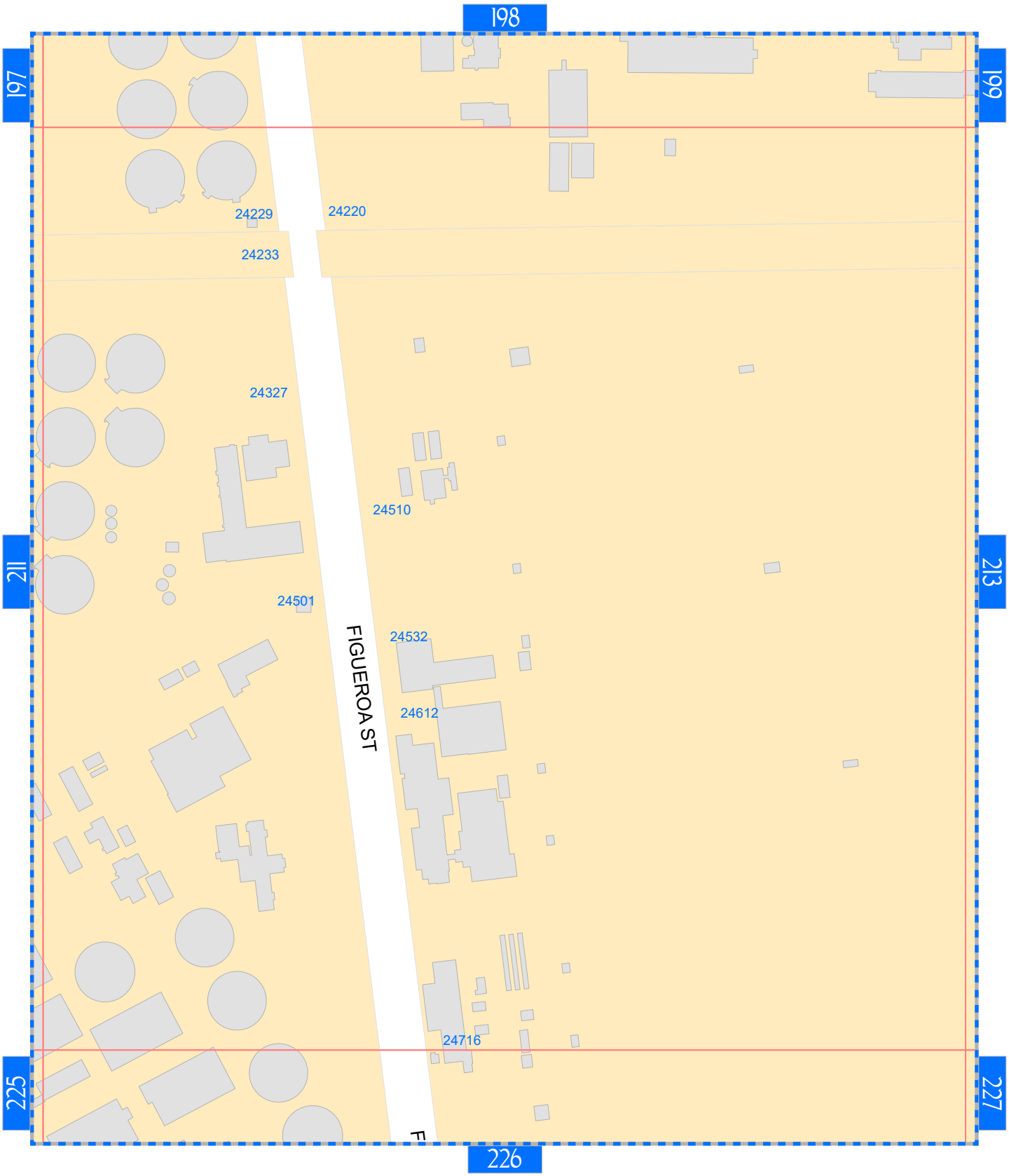

ADDRESS BOOK

MAP NO.

212

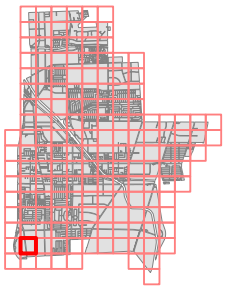

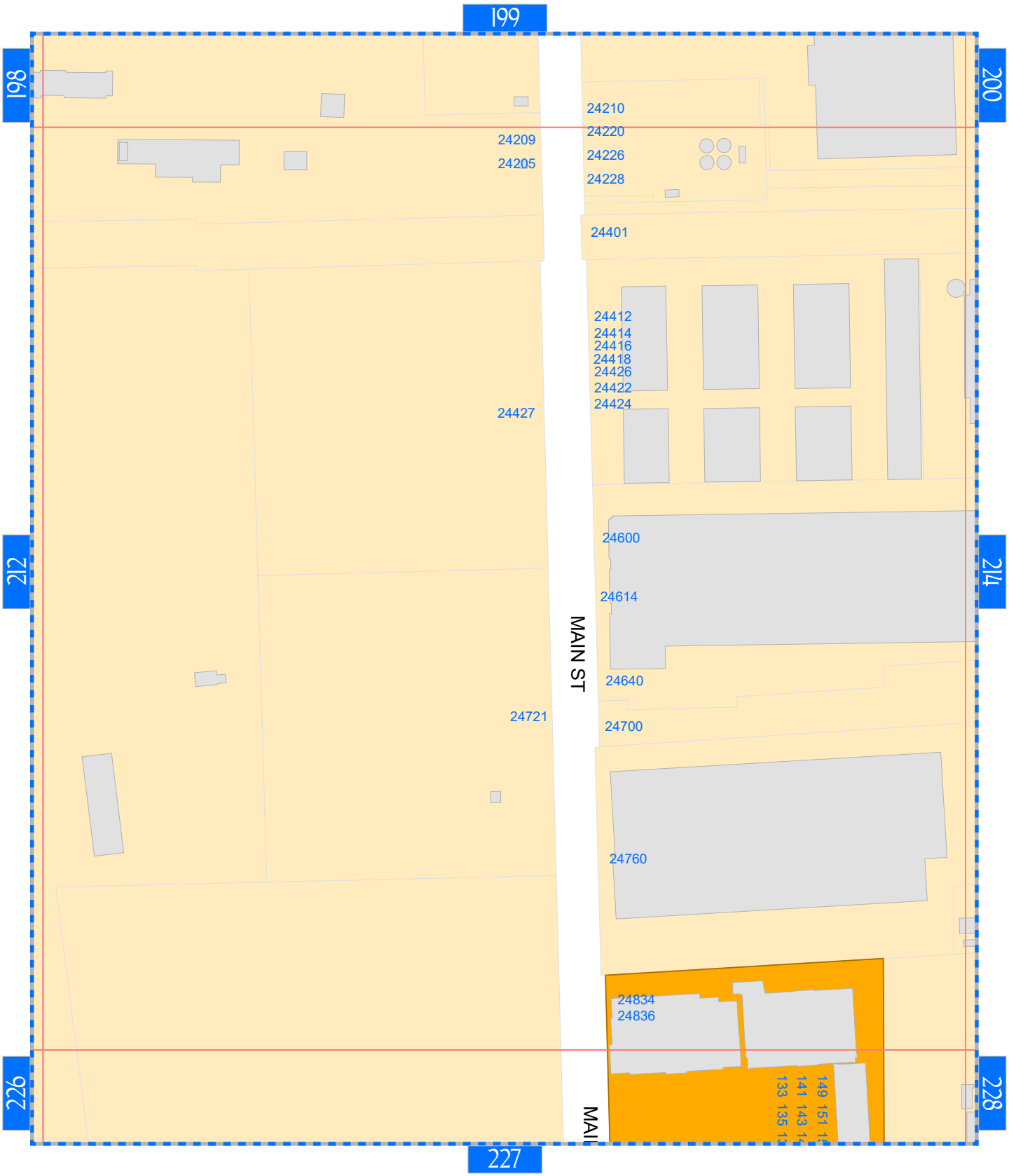

ADDRESS BOOK

MAP NO.

213

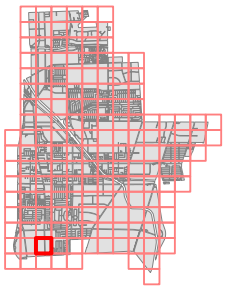

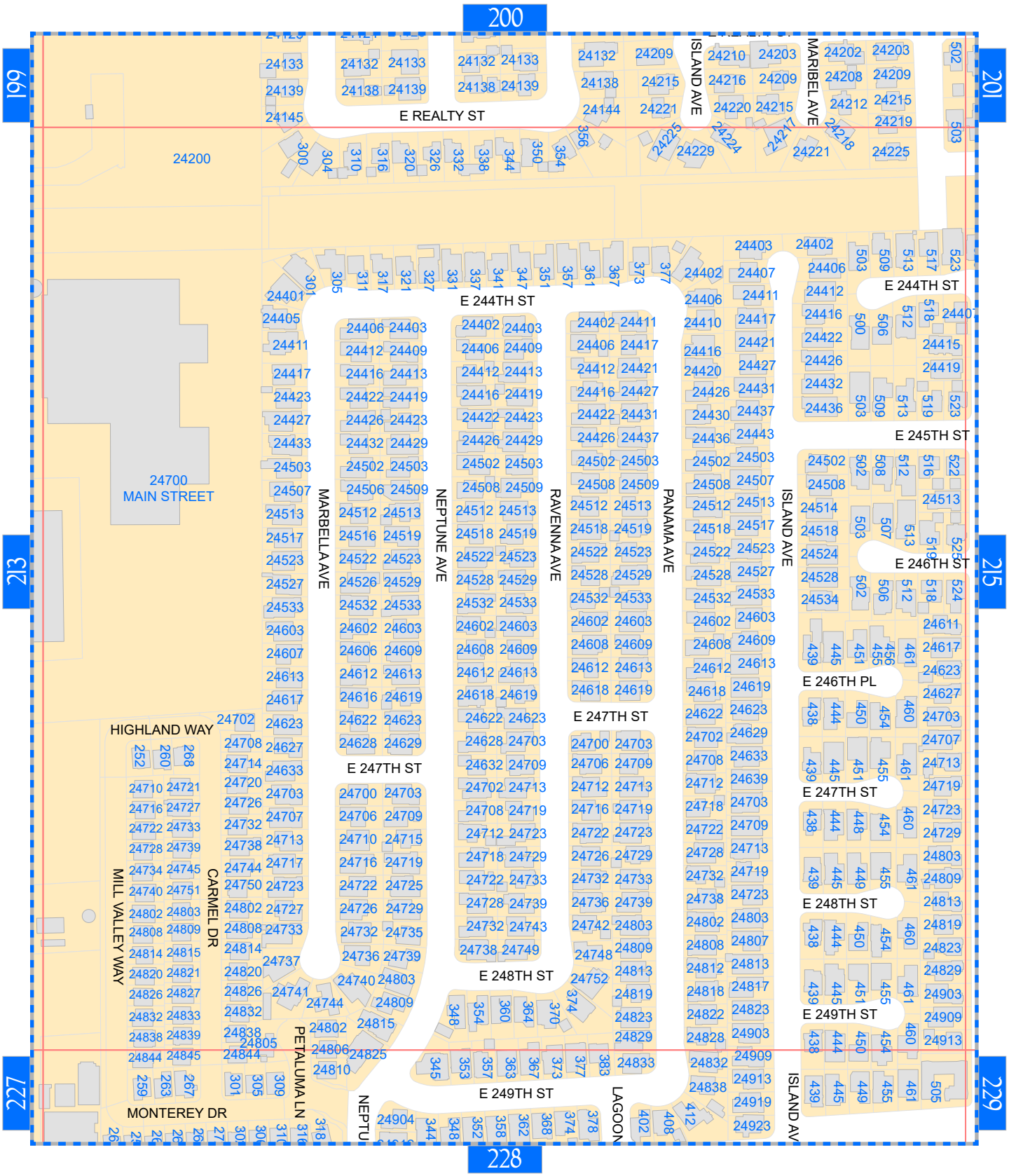

ADDRESS BOOK

MAP NO. 214

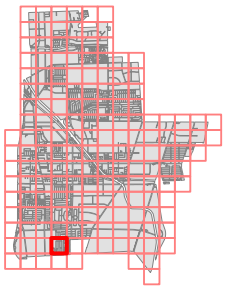

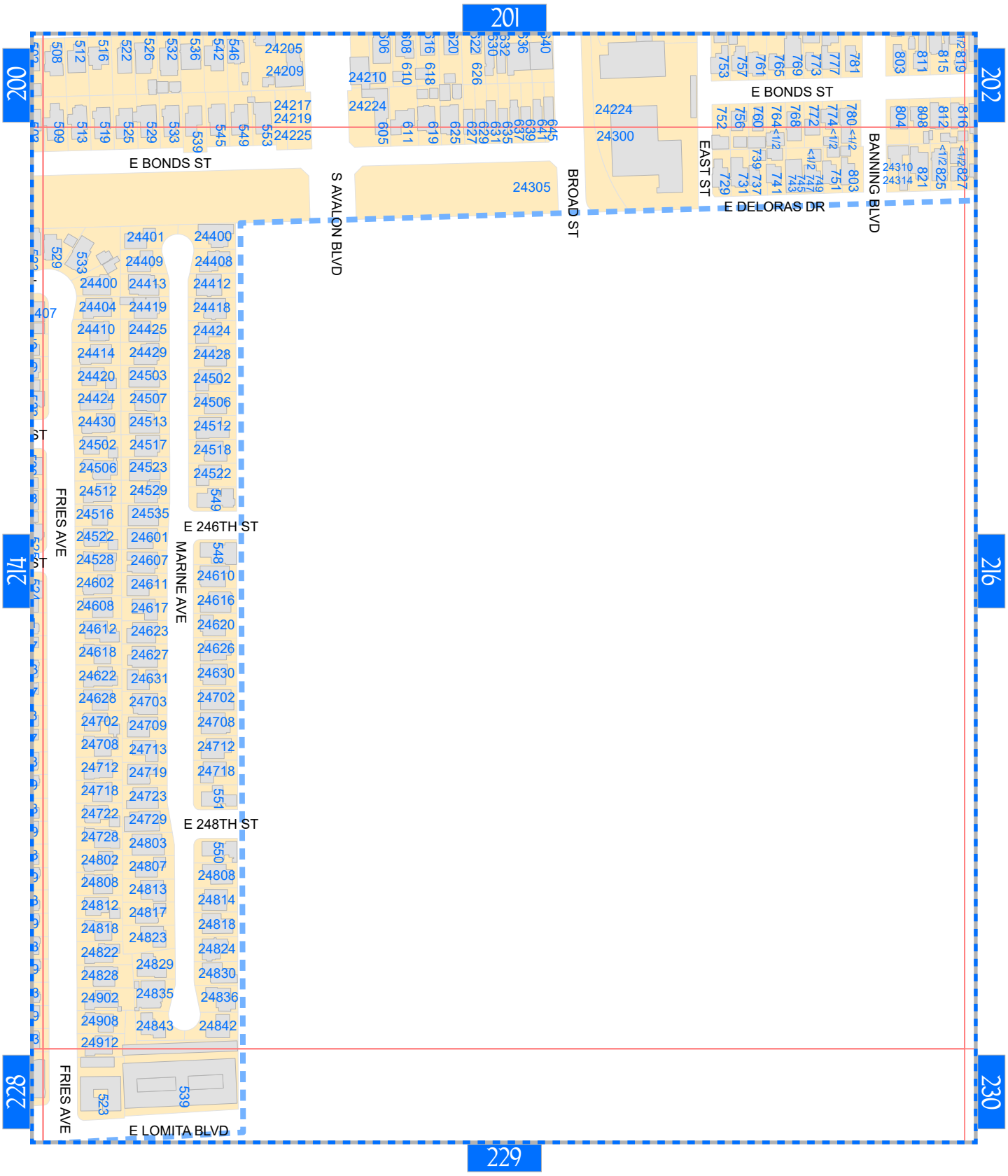

ADDRESS BOOK

MAP NO. 215

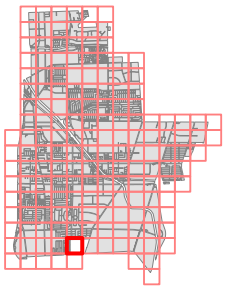

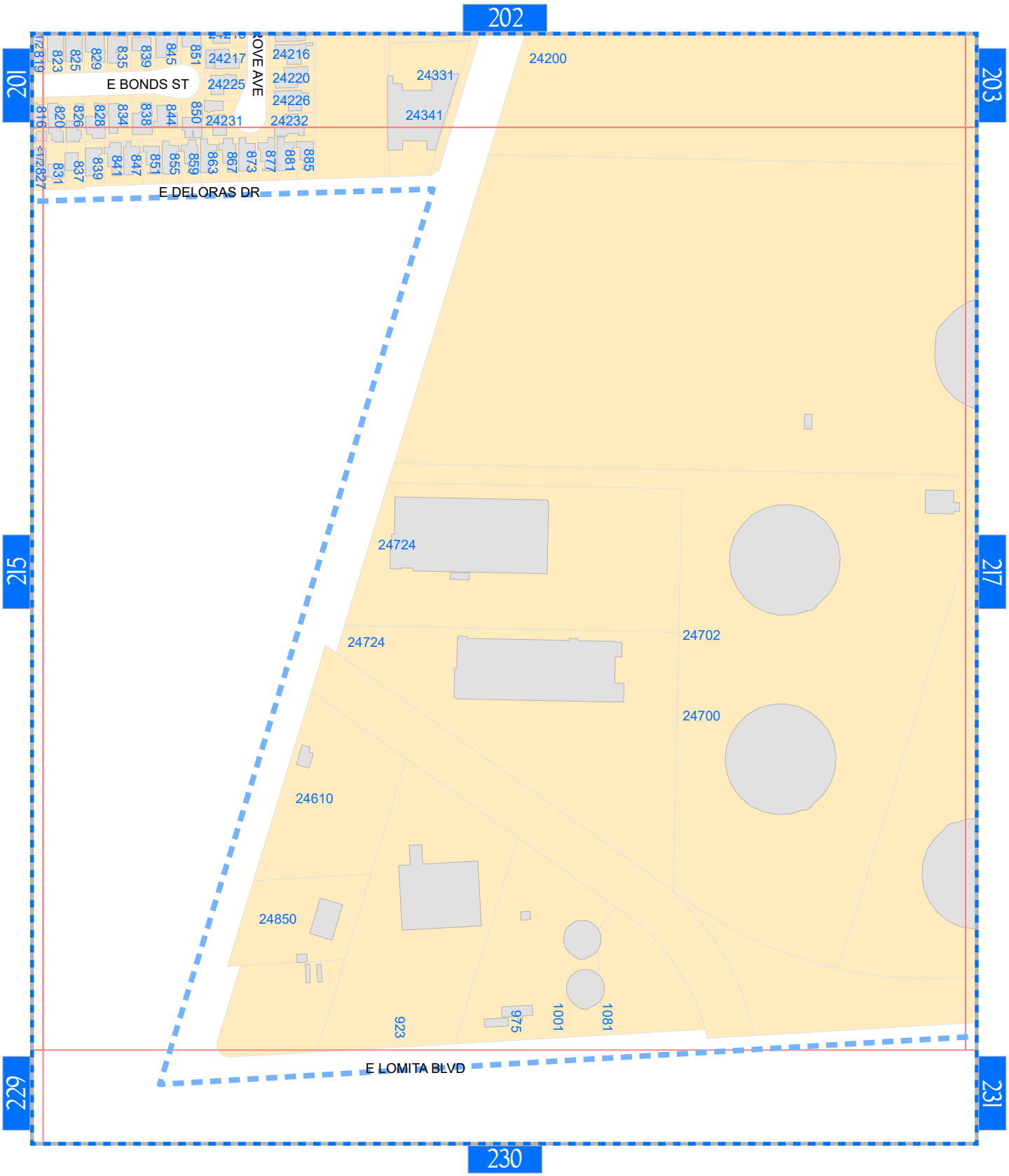

ADDRESS BOOK

MAP NO.

216

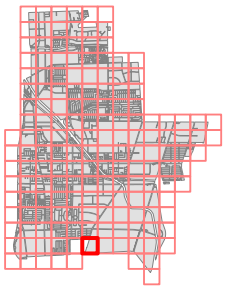

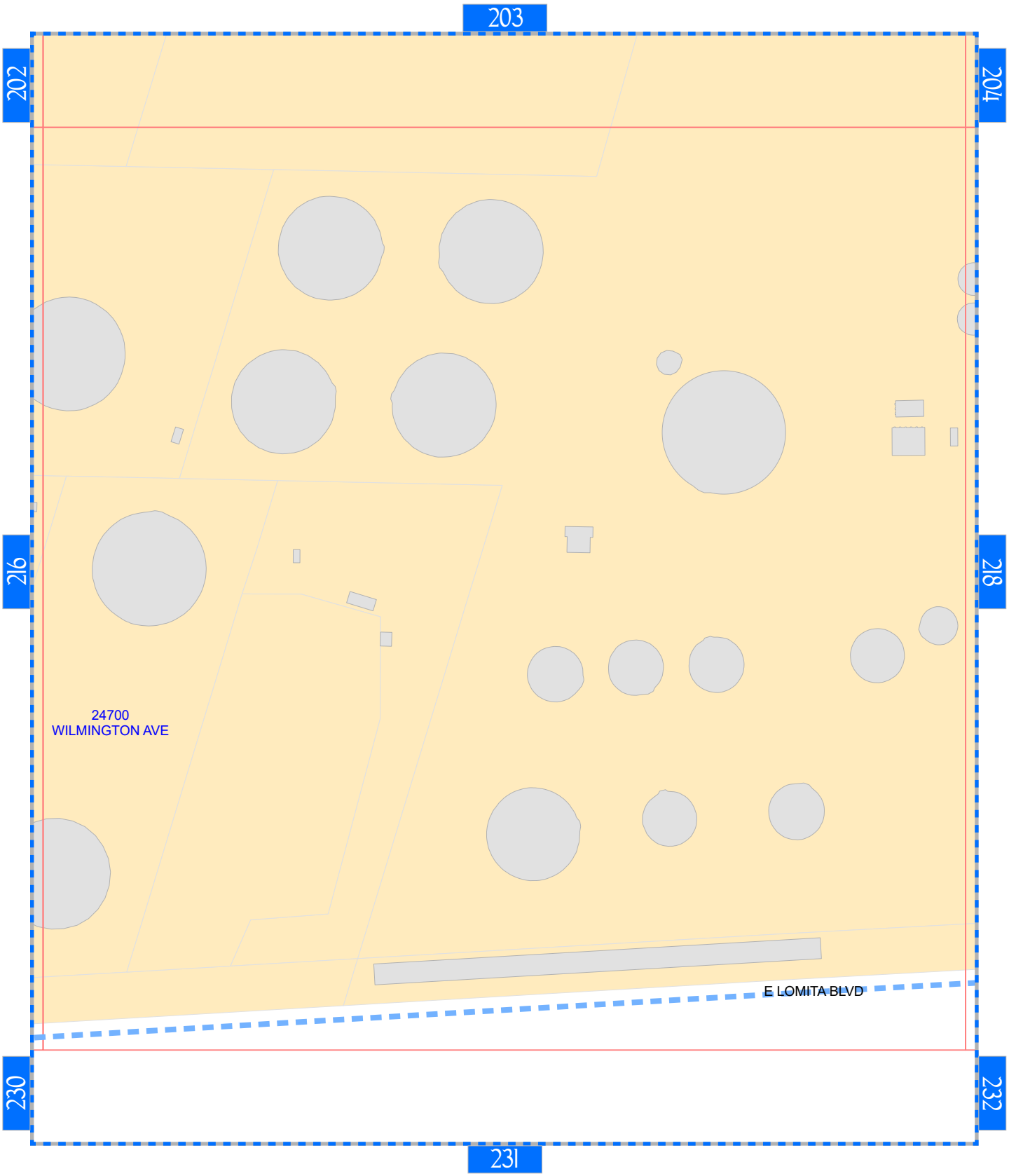

ADDRESS BOOK

MAP NO.

217

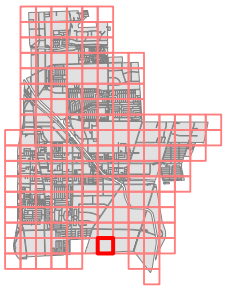

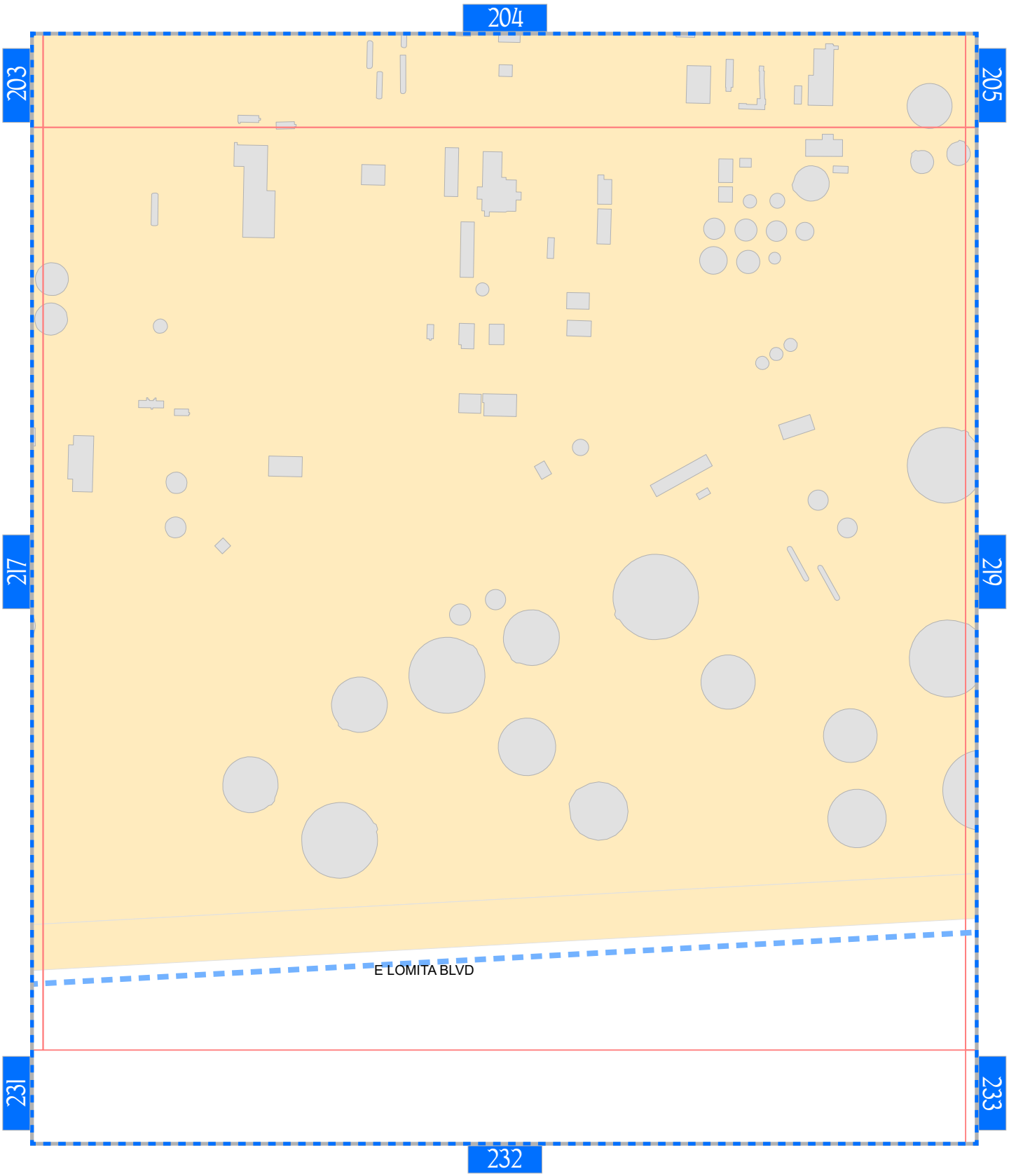

ADDRESS BOOK

MAP NO.

218

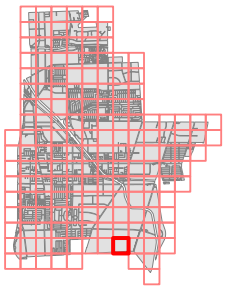

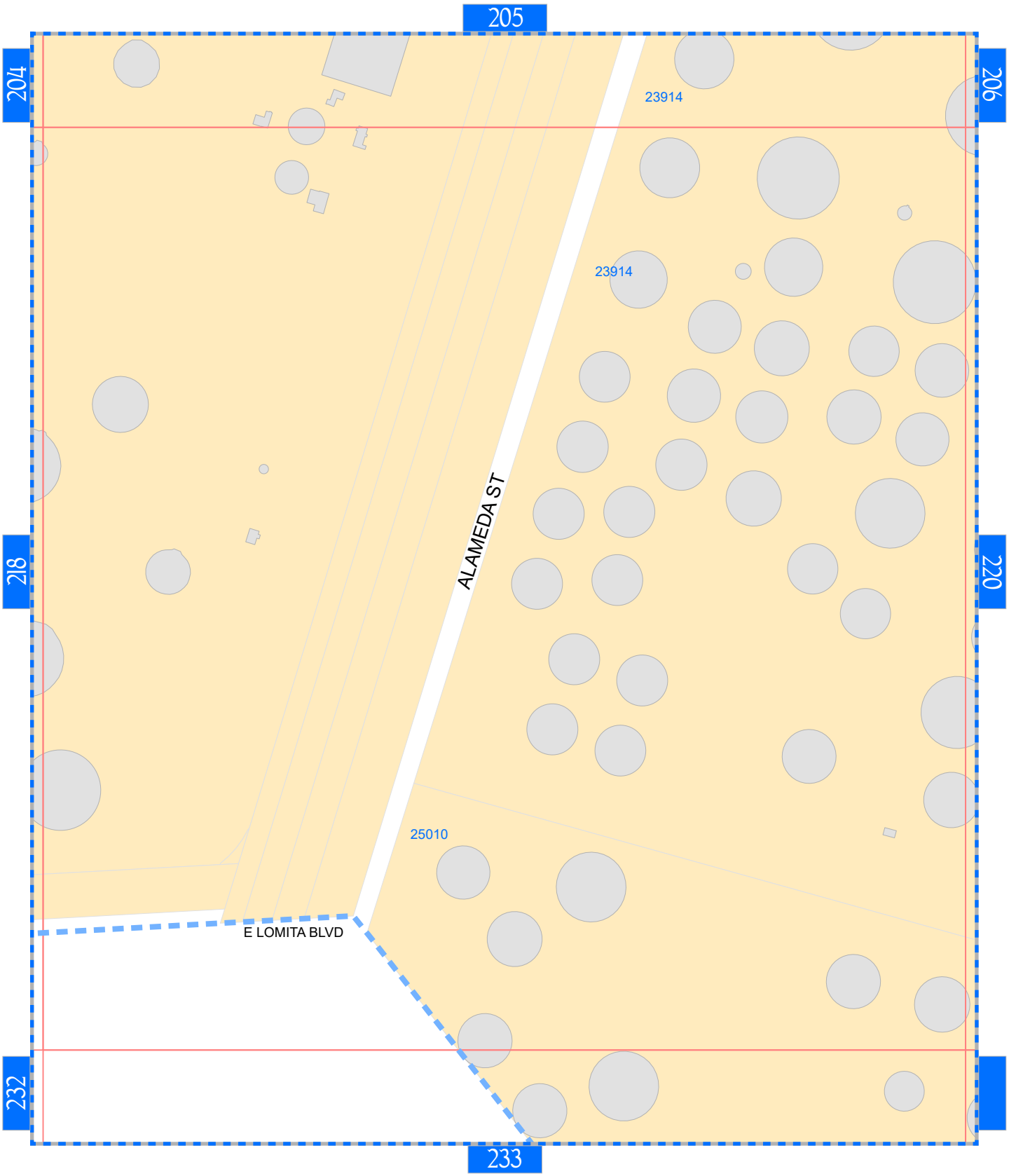

ADDRESS BOOK

MAP NO.

219

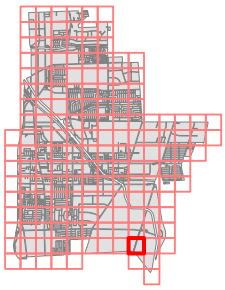

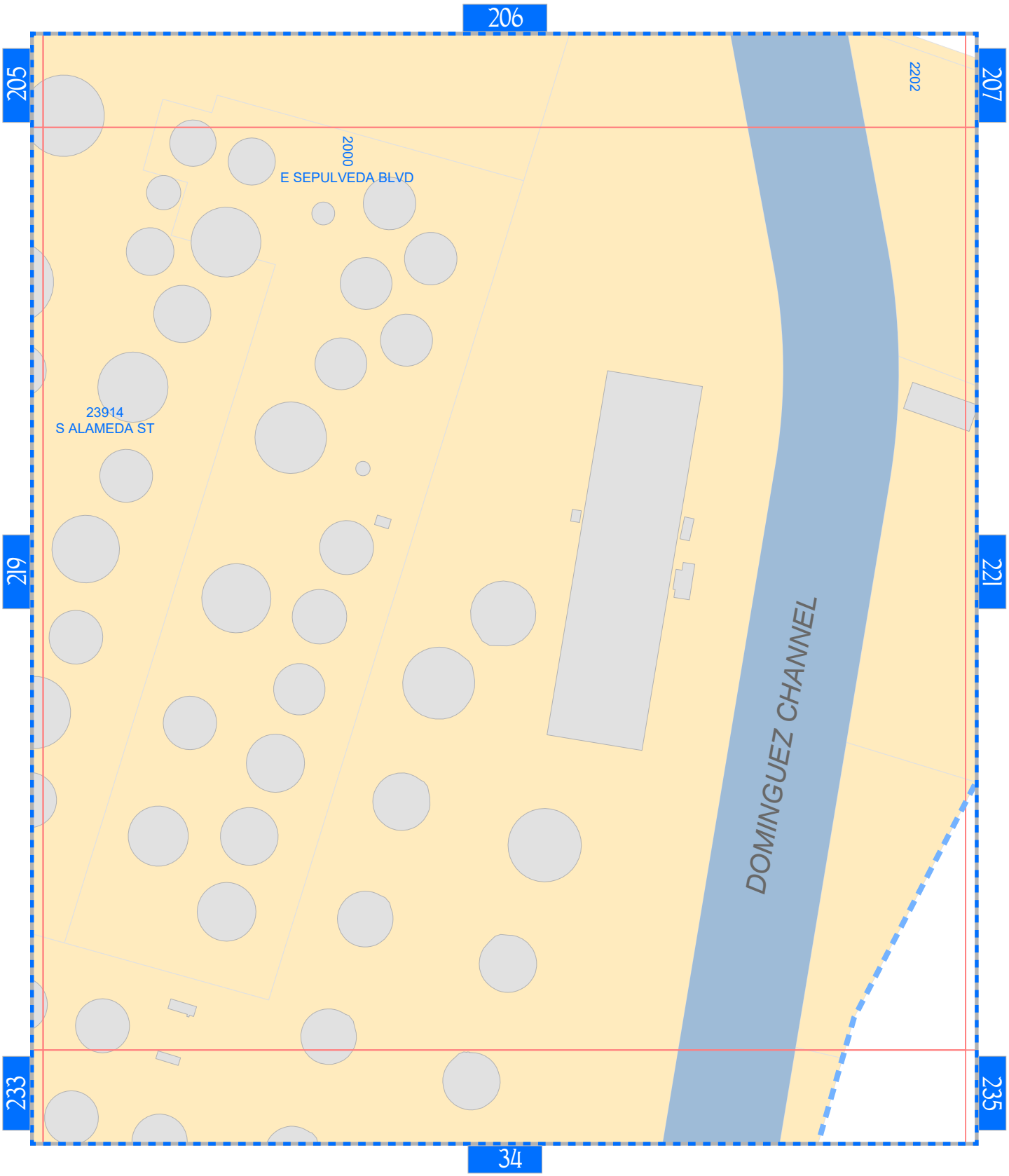

ADDRESS BOOK

MAP NO.

220

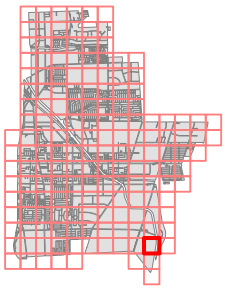

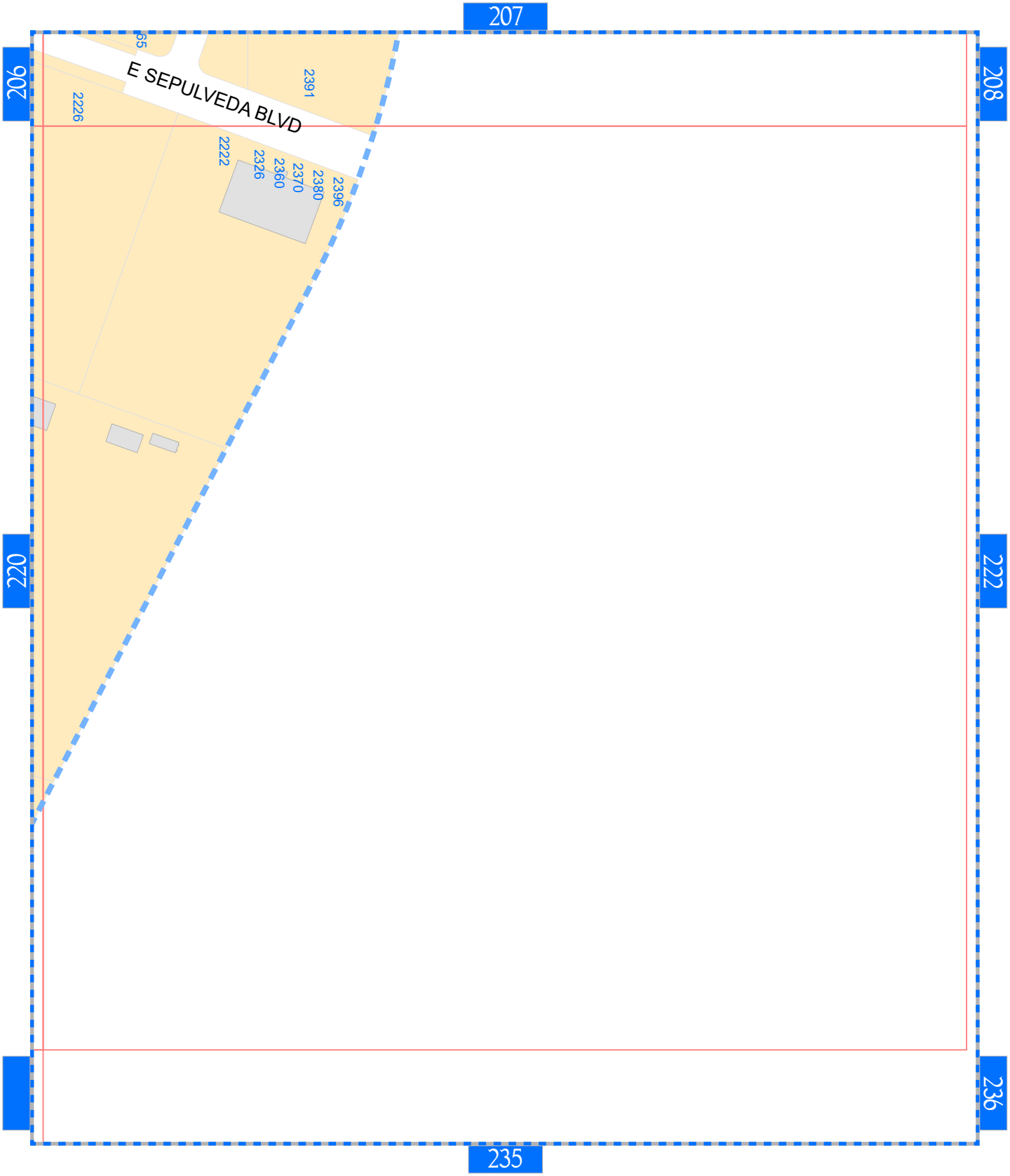

ADDRESS BOOK

MAP NO.

221

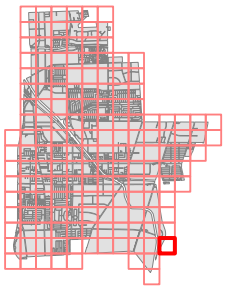

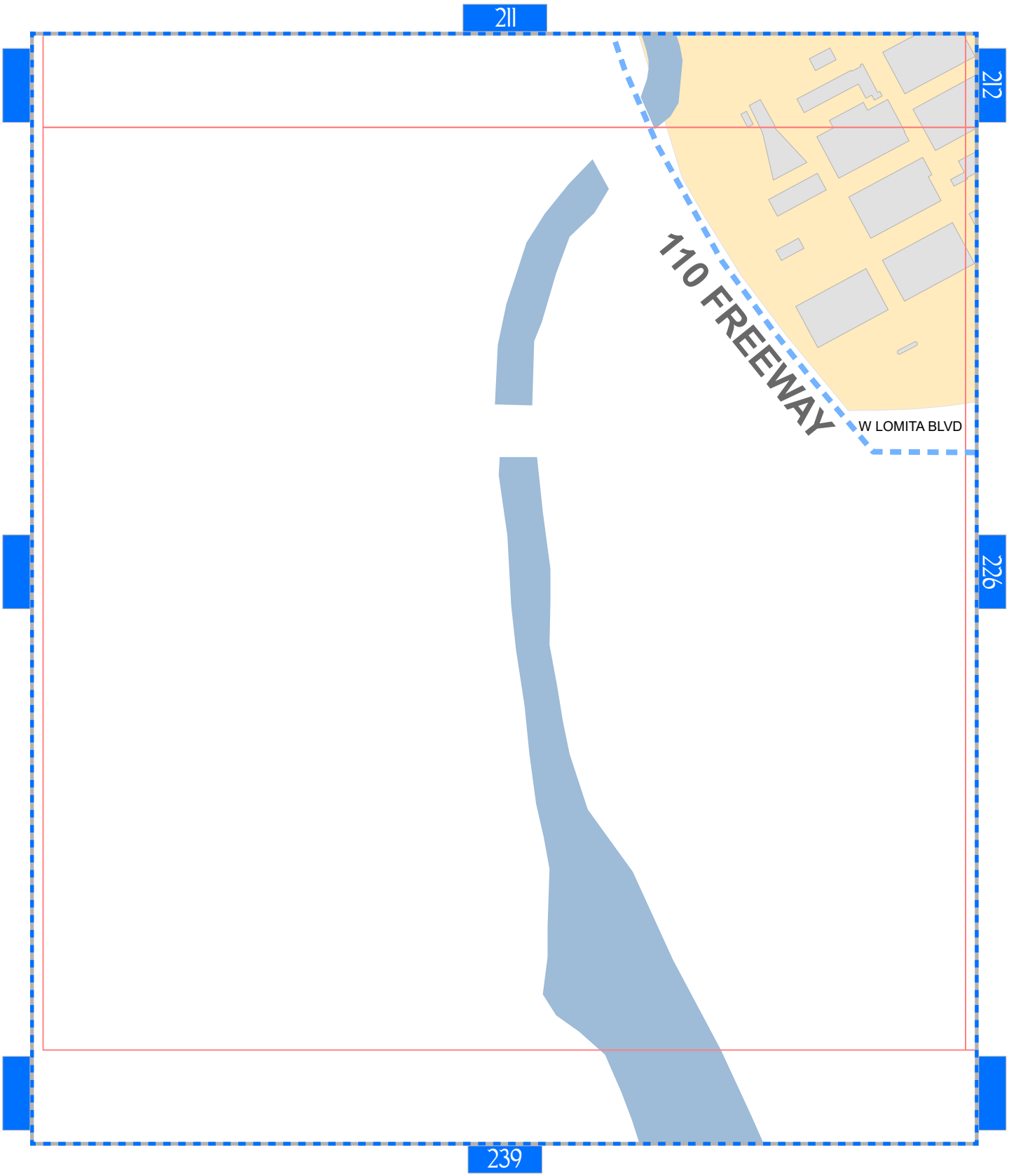

ADDRESS BOOK

MAP NO.

225

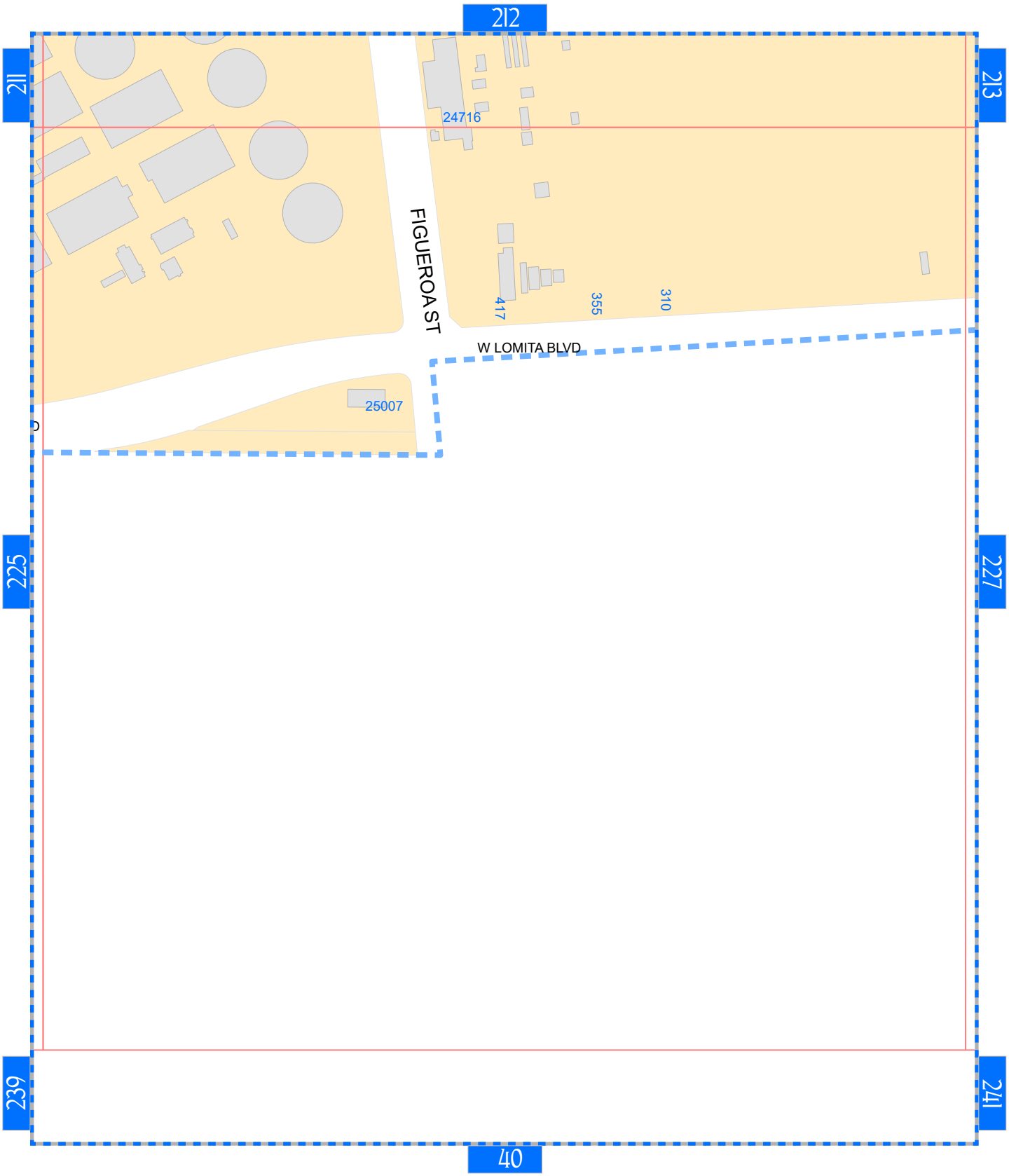

ADDRESS BOOK

MAP NO.

226

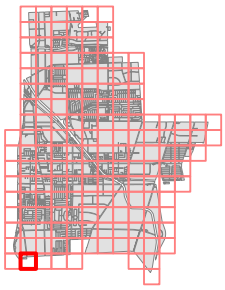

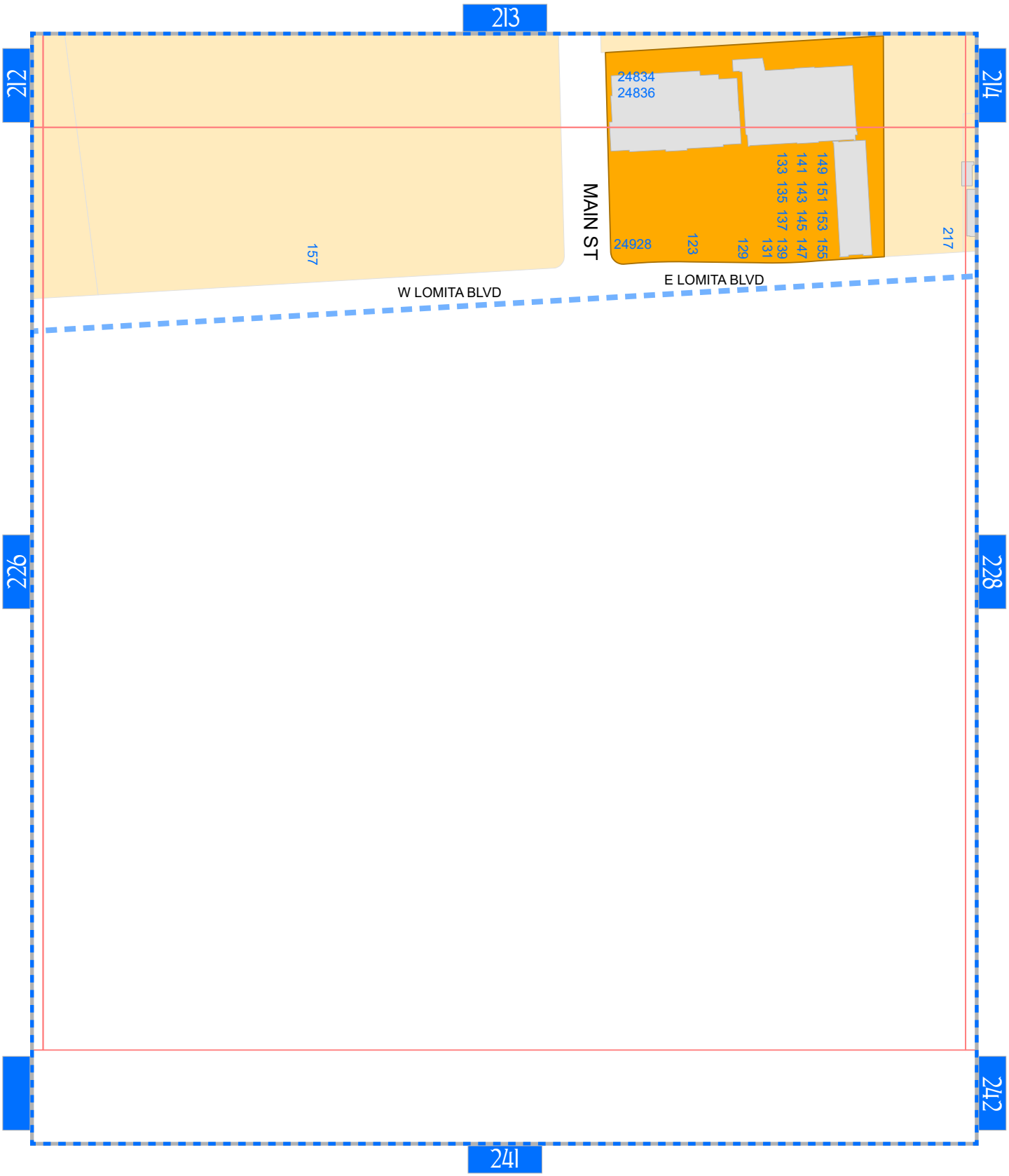

ADDRESS BOOK

MAP NO.

227

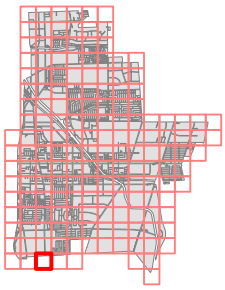

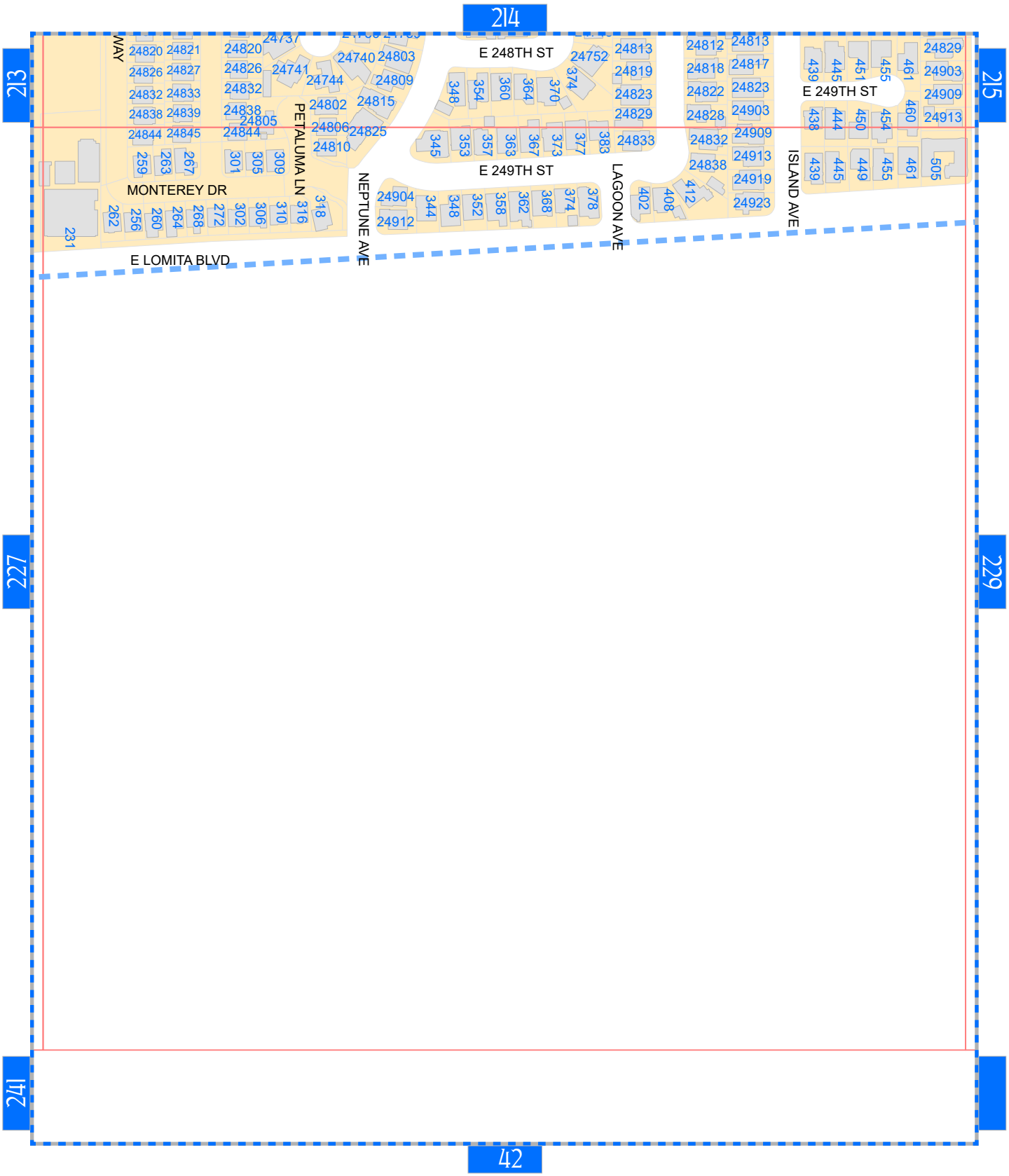

ADDRESS BOOK

MAP NO.

228

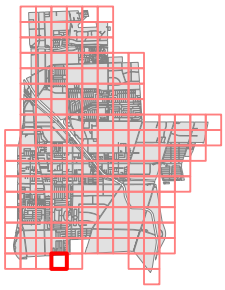



ADDRESS BOOK

MAP NO.

229

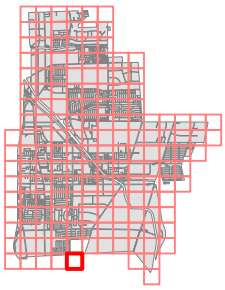

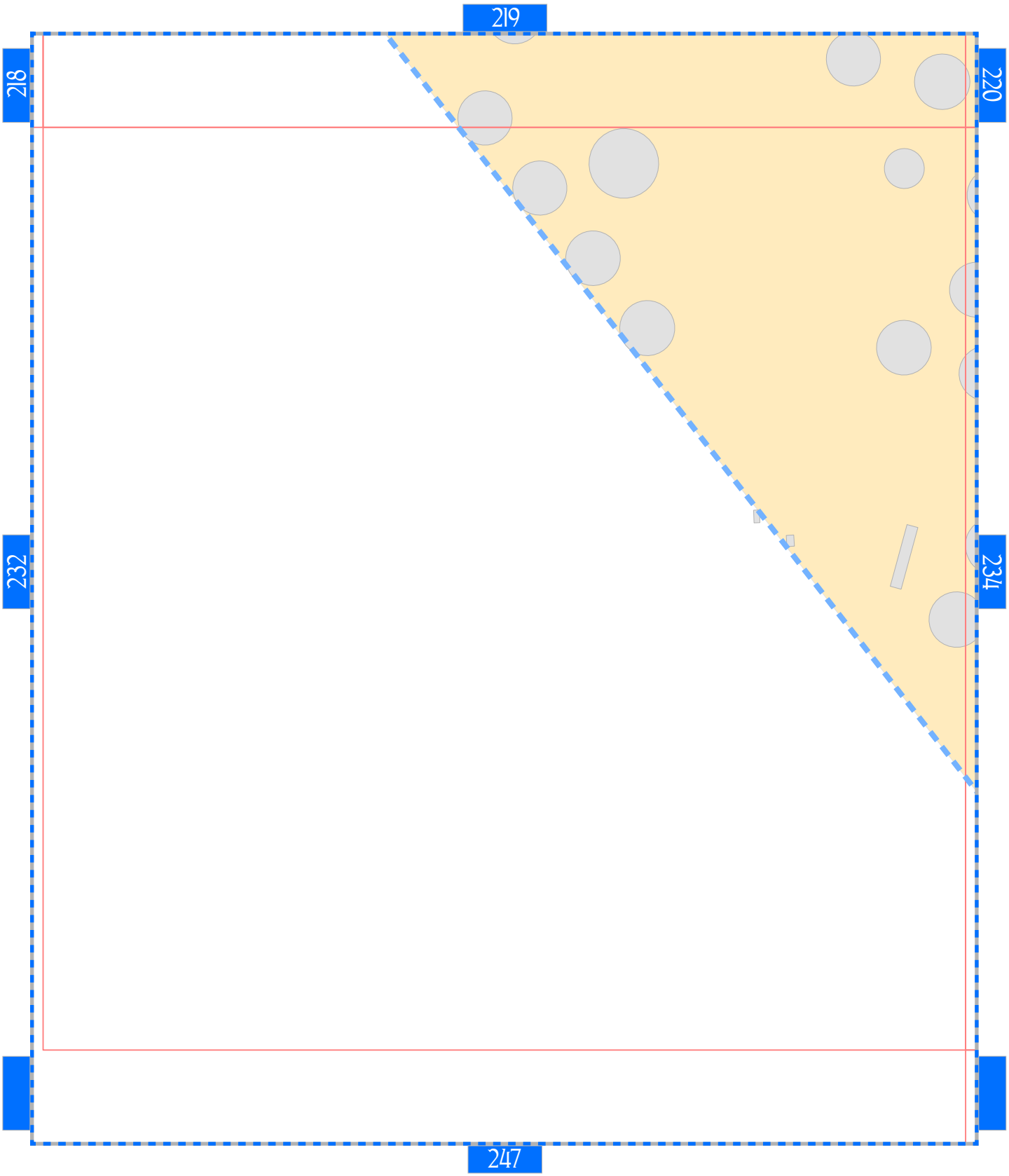

ADDRESS BOOK

MAP NO.

233

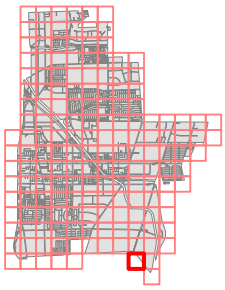

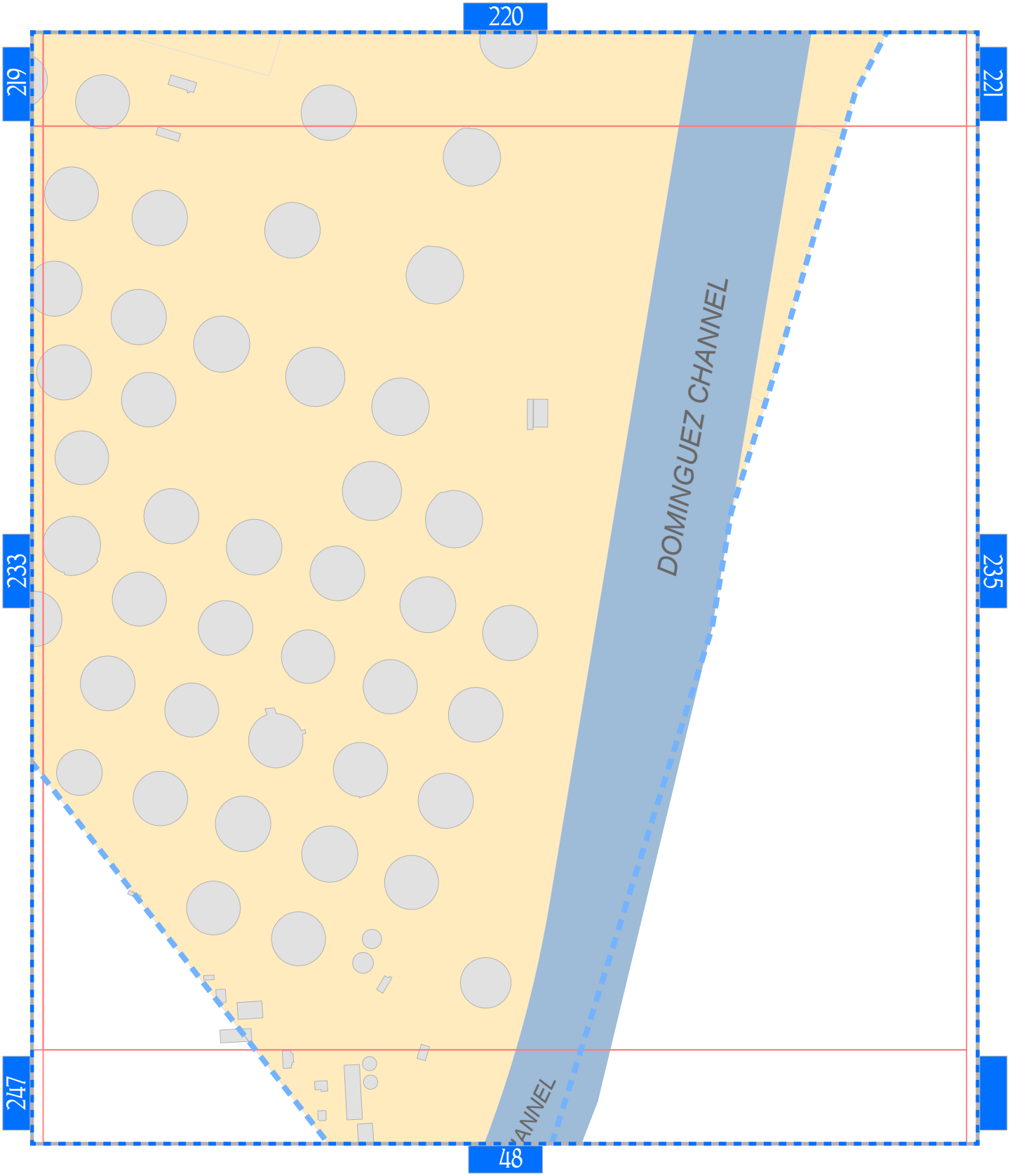

ADDRESS BOOK

MAP NO.

234

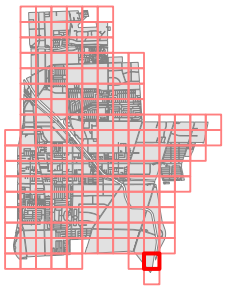

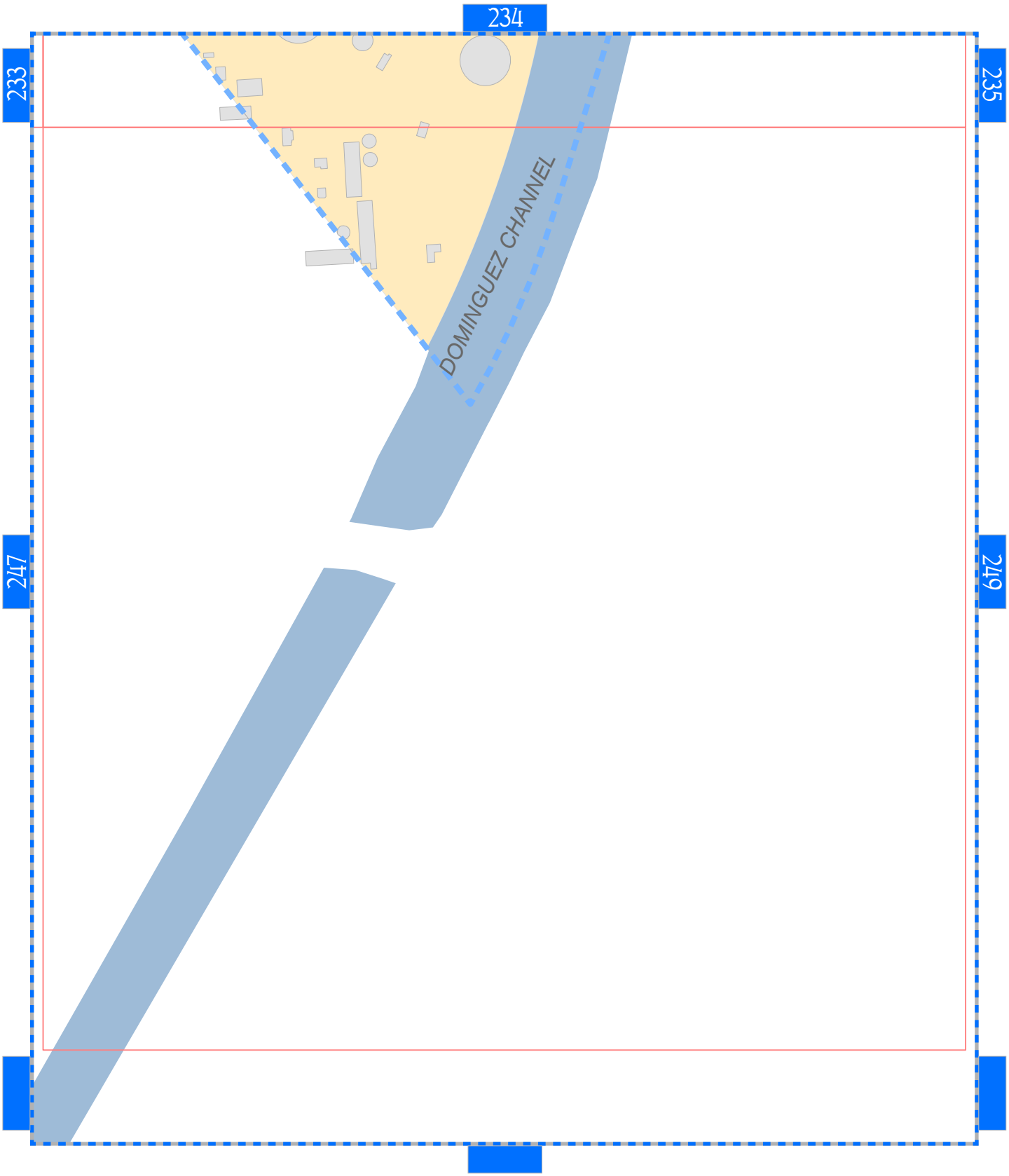

ADDRESS BOOK

MAP NO.

248

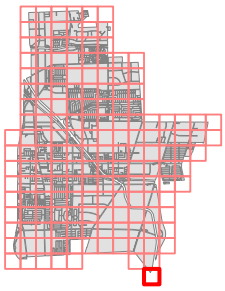

STREET INDEX

STREET	MAP NO.	STREET	MAP NO.
162ND ST	3	216TH ST	129,133,141,147
163RD ST	3,6	218TH PL	141-143,151,152
164TH ST	2	218TH ST	142,143,147,148,151,152
168TH ST	16,17,21	219TH PL	143,151,152
169TH ST	18,19	219TH ST	141-146,151,152
181ST ST	46	220TH PL	151,152
182ND ST	60,61	220TH ST	141-152,161
184TH ST	60,61	221ST PL	165,166
185TH ST	60	221ST ST	157-161,165,166
186TH ST	59,60,61	222ND ST	156-161
189TH ST	73,74,75	223RD ST	155-165
208TH ST	111,112	224TH ST	156,157,159
209TH ST	123	225TH ST	156,157,159
211TH ST	116,129,130	226TH PL	170,171,173
212TH ST	128,129,130	226TH ST	170,171,173
213TH PL	128,129	227TH ST	171-173
213TH ST	127-135	228TH ST	169173
214TH ST	127-131,133,135	229TH AVE	172
215TH PL	132-135	229TH PL	171-173
215TH ST	127-139,133-135	229TH ST	170-173

STREET	MAP NO.
230TH ST	169-175
231ST ST	169,170,184-186
232ND PL	184-185
232ND ST	183-186
233RD ST	184-189
234TH PL	184,185
234TH ST	184-186
234TH WALK	186,187
235TH PL	185
235TH ST	183-186
236TH CT	185
236TH ST	185-188,202
237TH ST	200,201
238TH PL	200,201
238TH ST	199-202
244TH ST	214,215
246TH PL	214
246TH ST	214,215
247TH ST	214,215
249TH ST	214,228
ABBOTTSON ST	92,93

STREET	MAP NO.
ABILA ST	147,148
ABRI ST	148
ACACIA DR	49
ACARUS AVE	147
ACKMAR AVE	147
ACOMA DR	5
ADAMS ST	137,138
ADOBE LN	173
ADOMAR ST	130,131
ADRIA MARU LN	45
ADRIATIC AVE	124,138
ALAMEDA ST	109,123,137,150,151,164,178,191, 192,205,219
ALBERTONI ST	44,45,31-35
ALBREDA ST	134
ALDERWOOD CT	49
ALONDA DR	89
ALONDRA BLVD	2-5
ALVAR PL	132
ALVO AVE	93,107
AMANTHA AVE	35,49,91,105
AMARILLO CT	144

STREET	MAP NO.
AMBLER AVE	18,32,60,74
ANCHOR AVE	145,159,173,186,187
ANDMARK AVE	79
ANELO AVE	72
ANNALEE AVE	76,77,91,105,119
APACHE LN	187
APPLE CT	49
APRICOT WAY	48
ARCHIBALD AVE	128,142,156,170,184,198
ARNOLD CENTER ST	150
ARTESIA BLVD	33-35
ASH CT	49
ASHMILL ST	147
ASPEN HILL RD	49
ATHENA PL	170
ATMORE AVE	170,184,198
AUTUMN LEAF CT	48,49
AVALON BLVD	5,19,33,47,61,75,89,103,117,131,145,159,173,187,215,229
BACH ST	147,161,162
BADEAU AVE	147
BALARD RD	120

STREET	MAP NO.
BALL AVE	3
BALSAM CT	48
BALTIC AVE	125,138,139
BANKERS DR	77,78
BANNING BLVD	173,187,201,215
BATAAN AVE	151
BAUCHARD CT	34
BAYBERRY CT	48
BAYPORT ST	187
BAYWOOD DR	171
BEACHEY PL	64,78,63
BECK ST	161
BEDMAR ST	118
BELFOREST DR	19
BELSHAW AVE	76,90,104,118
BILLINGS AVE	60,74
BILLINGS DR	18,32
BILSON ST	45,59
BIRCHKNOLL DR	49
BISHOP AVE	50,64
BITTERLAKE ST	34,35

STREET	MAP NO.
BLACKBERRY LN	48
BOLSA AVE	157,171,185
BOLSA ST	115,129
BONDS ST	201,214,215
BONHAM AVE	32,60,74
BONITA ST	118,146,132,146,160,174,202
BOOT HILL LN	187
BRADENHALL DR	18,19,32
BRADRICK DR	129,130
BRANDI CT	158
BRANT AVE	123
BRENNER DR	75,76
BROAD ST	201,215
BROADACRES AVE	78,92
BROADWAY	3,17,31,45,59,73
BURGROVE ST	104
BUTTERNUT CT	48
BUTTONWOOD LN	34,48
CACTUS LN	187
CAIRO AVE	46,59,60,73
CALBAS ST	145,146

STREET	MAP NO.
CALIFON ST	134
CALLAHAN PL	160
CALSTOCK ST	93
CAMBA AVE	93,107
CAMBRIA DR	170,171
CAMELBACK AVE	187,201
CAMPAIGN DR	76,90,104
CANEY AVE	76,90
CARLERIK AVE	152,166
CARMEL DR	214,228
CAROLDALE AVE	128,142,156,170,184,198
CARON CIR	105
CARRIAGEDALE DR	198,199
CARSON FRONTAGE	150
CARSON PLAZA CT	103
CARSON PLAZA DR	102,103
CARSON ST	141-152
CARSON TOWN CENTER	114
CASHDAN ST	79
CASPIAN AVE	139
CASSIDY ST	32

STREET	MAP NO.
CATALINA LN	173
CATALPA WAY	48
CATSKILL AVE	116,130,144,158,172,186,200
CEDARBLUFF WAY	48,100
CENTERVIEW DR	18
CENTRAL AVE	21,35,49,63,77,91,105
CENTRAL PARK	187
CHARLES WILLARD ST	63,64
CHERIE PL	21
CHERITON DR	32,33
CHERRY CT	49
CHESTNUT DR	49
CHICO ST	118,132
CIVIC CENTER DR	145
CIVIC PLAZA DR	146
CLARION AVE	128130,,134,135
CLAUDE ST	5,6
CLIVEDEN AVE	78,92
CLOVERBROOK ST	144,147
CLUFF ST	160
COLBECK AVE	77

STREET	MAP NO.
COLLAMER DR	32
COLONY PARK DR	187
COLORADO CIR	144, 145
COLTMAN AVE	45,59,73
CORDOBA CT	170
COSLIN AVE	77,91
COTTONWOOD CT	49
COYOTE LN	187
CRABAPPLE WAY	48
CRAIG CT	143
CRAIGJON AVE	79,93
CROCKER AVE	32,60,74
CROCKER AVE	74
CYPRESS CIR	49
CYPRESS DR	171
CYRENE DR	106,107
CYRENE ST	103
DABLON AVE	147
DALFSEN AVE	93,107
DATE PALM DR	49
DEL AMO BLVD	100-112

STREET	MAP NO.
DELFORD AVE	171,185,199
DELORAS DR	215,216
DENWALL DR	103-107
DESFORD ST	128-131
DIAMONDALE DR	104
DIMONDALE DR	105-107
DOLORES ST	116,130,144,158,172,186,200
DOMINGUEZ ST	114,115,117,118,121-125
DOUBLE ST	130,131
DOVECOTE LN	201
DOVLEN PL	104
DUNBROOKE AVE	75,89
EARLIE AVE	93,106
EAST ST	201,215
EASTRIDGE LN	201
EDDINGTON DR	75,89,90,104
EDGAR ST	146,160
EDOM DR	92,93
EL PRESIDIO ST	123-126
ELDERBERRY CIR	35,49
ELM CT	49

STREET	MAP NO.
ELSMERE DR	75-78,89
EMBASSY AVE	151,165
ENOLA AVE	171,185,199
ENSLOW DR	76,90,104
EVERGREEN CT	49
EVONDA AVE	152,165
EXA CT	48
FAIRHAVEN ST	187
FARIMAN DR	76,90
FERNROCK ST	90-93
FIAT AVE	142
FIAT ST	142,160
FIESEL AVE	160
FIESTA LN	201
FIGUEROA ST	2,16,30,44,58,72,86,100,114,127,141,155,169,170,184,198,212,226
FIRENZE ST	156,170
FIRTREE CT	48
FOLEY AVE	146
FORDYCE AVE	109,123
FOXWELL AVE	129
FRANCISCO ST	86

STREET	MAP NO.
FRANKE ST	48
FREEDEN ST	60
FRIES AVE	130,158,172,200,214,215,229
FRIGATE AVE	171,185,199
GALAVAN ST	183,184
GALWAY AVE	75,89,103
GARDENA BLVD	3-5,16,17
GARDENA FREEWAY	30-33
GARDNER RD	129
GARSTON AVE	131,159
GENEVIEVE ST	115
GERONIMO LN	201
GINA DR	170
GLADWICK ST	89-93
GLENN CURTISS ST	64,77,78
GOLD DUST LN	201
GOMERO CIR	105
GRACE AVE	116,139,144,158,172
GRAMBLING PL	75
GRANDEE AVE	79
GREENLEAF ST	21

STREET	MAP NO.
GRIFFITH ST	72,73
GULF AVE	157,171,199
GUNLOCK AVE	79,93,107
HACIENDA LN	173
HADLER ST	145
HAIGLER DR	75
HANSOM AVE	145,159
HARBOR VIEW AVE	123,137,151
HARLAN AVE	78,92,106
HARMON AVE	51,65
HARRISON ST	137,138
HARWICK CT	35
HARWILL AVE	6
HASKINS LN	5
HAXBY CT	33
HAZELWOOD CT	48
HELMICK ST	89-93
HICKOCK LN	201
HICKORY DR	49
HIGHLAND WAY	214
HILLFORD AVE	78,92,106

STREET	MAP NO.
HOLBORN DR	89
HOLLY DR	49
HORSESHOE LN	201
HOWARD AVE	75
HUGGINS DR	77,91
IDABEL AVE	187,201
INDIAN SCHOOL LN	187
INTERMODAL WAY	192,206
IRONWOOD LN	187,201
ISABELLE PL	158
ISHIDA AVE	5
ISLAND AVE	130,158,172,200,214,228
JACKRABBIT LN	187
JACKSON ST	137,138
JAMISON AVE	115,129
JANIS ST	20,35
JAVELIN ST	115,116
JAY ST	157,158,160,161
JEFFERSON ST	137,138
JODY LN	170
JOEL ST	159,160

STREET	MAP NO.
JOPLIN AVE	93
JUDITH PL	158
KAISER CIR	105
KAMM ST	93
KEEGAN AVE	21,35
KEENE AVE	35
KEMP AVE	79,93,107
KENBRIDGE DR	18,19,32
KIDDIE LN	187,201
KINARD AVE	128,143,156,170,171,184,198
KINGS HILL PL	19
KINGSVIEW AVE	19,33
KINGSWOOD LN	187
KNOX ST	86
KRAMER DR	77-79
LAGOON AVE	228
LAMBERTON AVE	123
LARIAT LN	187
LAUDER ST	146
LEAPWOOD AVE	75,89,104,118
LEGEND AVE	134

STREET	MAP NO.
LEMON CT	49
LIFFORD ST	59
LILAC CT	48
LINCOLN ST	200-202
LOGANBERRY RD	48
LOMITA BLVD	216,219,225,227-230
LOSTINE AVE	134,148,162
LOYOLA AVE	75
LUCERNE ST	161,175
LYNTON AVE	128
LYSANDER DR	34,48
M.L.K. Jr. ST	73,74,75
MACIEL AVE	122
MACKESON CT	48
MADISON ST	137,138
MAGNOLIA DR	49
MAIN ST	3,17,31,45,59,72,73,86,100,114,129,143,157,171,185,199,213,227
MALLOY AVE	6
MAPLE AVE	4
MAPLE DR	49
MARBELLA AVE	116,130,158,172,200,214,

STREET	MAP NO.
MARGARET ST	115,129
MARGAY AVE	20,34
MARIBEL AVE	186,200
MARINE AVE	159,173,215
MARTIN ST	120,134,148
MARTINSHIRE ST	169,170
MCHELLEN AVE	151,165
MCKINLEY AVE	6
MCKOOL CIR	91
MEADBROOK ST	47,48
MEHDEN AVE	171,185
MERIMAC CT	34
MESQUITE LN	187
METTLER DR	32,46,60,74
MIDTOWN AVE	77,91
MILL VALLEY WAY	214,228
MILLMONT ST	77-79
MILLPOINT AVE	120,134,148
MILLWARD LN	187
MILMORE AVE	59,73
MISSION DR	173

STREET	MAP NO.
MONETA AVE	86,128,142,156,170,184,198
MONROE ST	137-138
MONTANERO AVE	20
MONTEREY DR	228
MOOREHAVEN DR	18
MOREHOUSE DR	75
MORRO DR	170
MULBERRY DR	49
MYRTLE ST	49
NAFFA AVE	184,198
NAUSET CT	34
NAVAJO LN	187
NEILSON ST	170
NEPTUNE AVE	116,130,144,158,172,200,214,228
NESTOR AVE	78,92,106
NEWKIRK AVE	145,159
NICOLLE AVE	128,142,156,170,184,198
NORDBY ST	6
NORTH OAKHILL CIR	48,49
NORTHWOOD AVE	78,92
NUTWOOD DR	34,48

STREET	MAP NO.
OAK KNOLL DR	170
OAKFORT AVE	135,148
OCOTILLO LN	187
OLIVE CT	49
ORANGETREE DR	34,48
ORCHARD AVE	169,183
ORRICK AVE	129,143
PACIFIC ST	200-202
PALAMINO LN	187
PALM CT	49,158
PANAMA AVE	186,200,214,228
PARADISE VALLEY	187,201
PEACHTREE LN	48
PECAN CT	48
PENROD DR	47
PEPPERDINE DR	75
PEPPERWOOD CT	49
PERALTA DR	133
PERRY ST	133,147
PERSIMMON DR	34,48
PETALUMA LN	214,228

STREET	MAP NO.
PINE CT	49
PISMO DR	170,171
PONDEROSA WAY	48
PONTINE AVE	120,134,148,162
POPLAR CT	49
POPPY DR	48
PORTOLA WAY	173,187
PRICETOWN AVE	77,91
PRONDALL CT	34
PROSPECT AVE	124,138,152
QUAIL ROW LN	187
QUIXLEY ST	90
RADBARD ST	35,47,49
RADLETT AVE	78,92,106
RAINSBURY AVE	33,47
RASHDALL AVE	142,156,170
RAVENNA AVE	130,144,158,172,186,200,214
RAWHIDE LN	187
REALTY ST	200-202
RECREATION RD	146,147
REDWOOD CT	49

STREET	MAP NO.
REEVES AVE	108
REINHART AVE	75,89
RENTON ST	160,160
RITNER ST	128
ROA DR	18
ROBLIN ST	59,60
RONAN AVE	129,171,185,199
ROSITA DR	133
SAGEBANK ST	48
SAGEBRUSH WAY	35,49
SALDEE DR	18,19,33
SALMON AVE	151,165
SAN PEDRO ST	19
SANDHILL AVE	19-21
SANDLAKE AVE	33,47
SANDPOINT CT	33
SANTA FE AVE	111,124,138,152,166
SAVARONA WAY	45
SCOBEY AVE	76,90,104
SCOTTSDALE DR	187,201
SCUDDER CT	35

STREET	MAP NO.
SEAGROVE AVE	202
SELANDIA LN	45
SELWYN AVE	131,159
SEPULVEDA BLVD	197-207
SERRA DR	173,187
SHADWELL ST	155,156
SHEARER AVE	101,115,129
SHELL DR	170
SHERMAN AVE	17-18
SHERYL CIR	183,184
SILVAN PL	132
SOMERSET AVE	108
SOUTH OAKHILL CIR	48,49
SPICER ST	160
SPRUCE ST	49
SQUAW PEAK LN	187
STADIUM WAY	100-102,116
STAGE COACH LN	187
STAMPS DR	101,115,116
STAR OF INDIA LN	45
SUDBURY CT	34

STREET	MAP NO.
SULTAN CIR	91
SUSAN DR	133
SUSANA RD	112
SWOPE ST	158
SYCAMORE ST	49
TAJAUTA AVE	78,92,106
TAMCLIFF AVE	48
TANNERBERG CT	47
TANYA AVE	166
TARRANT AVE	5,19
THICKET DR	48
THOMAS DR	132
TILLMAN AVE	76,90,104
TOMAHAWK LN	187
TORRANCE BLVD	113-115
TOWNE CT	32,60,74
TROYTON LN	132
TURMONT ST	89-93
TYLER ST	123-125
UNION HILLS LN	187
UNIVERSITY DR	75-79

STREET	MAP NO.
UTILITY WAY	174
VAN BUREN ST	137-139
VAQUERO LN	187
VENICE ST ST	156,170
VERA ST	119,133,147
VERONA CT	170
VIA MATTONELLA	156,170
VIA TESSERA	169,170
VIA VERDE	145
VICTORIA ST	45-51,58,59
VILLA PACIFICA CIR	147
VISALIA AVE	5
WADLEY AVE	75,89,103
WALL ST	32,46,60,74
WALNUT ST	30-35
WASHINGTON ST	151,152
WATER ST	120,134,148
WATSON CENTER RD	173-176
WEISER AVE	77,91,133,147
WELLFLEET AVE	34
WELLS FARGO LN	187

STREET	MAP NO.
WESTWARD AVE	163
WILLOW WAY	49
WILMINGTON AVE	51,65,79,93,107,121,135,148,149, 162,175,176,188,189,202,216,230
WINGATE DR	132
WOODBINE CT	48
YELLOW BOOT LN	187
YELLOWOOD WAY	34,48
ZUNI LN	187